

+NOTICE!!

These documents have been scanned!

Do not place un-scanned documents beneath this notice!

Do not remove this notice from this file!

GPO Jacket No. 560-102
Print Order 61540
Rise Business Services, LLC
Job=AZ15 7/15/2019



Box Number= AZ15167



Claim Begin-End: AMC333094-AMC333094

1 Initial Receipt



AZ15167-8

AMC332724-AMC333094

Date Prepared: March 6, 1995

Lead A MC Number: A MC 333094

Ending A MC Number: _____

CASE CLAIM INDEX

SERIAL NUMBER

CLOSURE DECISION DATE

CLAIM NAME

A MC 333094

Bench #1

UNITED STATES
DEPARTMENT OF THE INTERIOR
BUREAU OF LAND MANAGEMENT

RECEIPT AND ACCOUNTING ADVICE



NO. **2103583** 04

WB/AZ 02/23/95

Subject: LOCATION FEE & SERVICE FEE (1) 2 3 11 25.00
 Applicant: CLAIM MAINTENANCE FEE 1995 (1) 2 3 12 10.00
 2 3 13 100.00

ROBERTA DRIER
BOX 2801
QUARTZSITE AZ. 85346

Remitter: ROBERTA J. DREIER
86438 SANFORD RD.
EUGENE OR 97402

2-23-95 Spivas  

ENTERED IN COMPUTER

LEASE MANAGEMENT DATA									
<input type="checkbox"/> NEW <input type="checkbox"/> UPDATE <input type="checkbox"/> PAYMENT									
ORIGINAL SERIAL NO.	ASG.	TYPE	ST.	CTY.	FUND SYMBOL			ACRES/UNITS	RATE
AMC 333094									

AMOUNT	ANV. DATE	EXP. DATE	BILL CYC.	S/C	DISTRICT	NEXT BILL	MISC. DATA	U of M	ACTUAL UNITS

ASSIGNMENT SERIAL NO.	ASG.	TYPE	ST.	CTY.	FUND SYMBOL			ACRES/UNITS	RATE

AMOUNT	ANV. DATE	EXP. DATE	BILL CYC.	S/C	DISTRICT	NEXT BILL	MISC. DATA	U of M	ACTUAL UNITS

APPLY REMITTANCE			
ACTION	FUND SYMBOL	CTY.	AMOUNT
FILING FEE			
RENTAL			
UNEARNED			
REFUND			
TOTAL			
AMOUNT DUE			

Remarks:

BY: _____ DATE: _____

- Lease in Escrow?
- KGS? Of Interest?
- Auto Escalates? Operating Rights?
- Auto Renew? Operator
- Bond Filed?

FOR MMS USE ONLY		
BILLEE	NUMBER	FOREST REFUGE
OCS SECTION		
CODE		

NOTICE!!

These documents have been scanned!

Do not place un-scanned documents beneath this notice!

Do not remove this notice from this file!

GPO Jacket No. 560-102
Print Order 61540
Rise Business Services, LLC
Job=AZ15 7/15/2019



Box Number= AZ15167



Claim Begin-End: AMC333094-AMC333094

2 Correspondence



AZ15167-8

AMC332724-AMC333094

SENDER: COMPLETE THIS SECTION

- Complete items 1, 2, and 3.
- Print your name and address on the reverse so that we can return the card to you.
- Attach this card to the back of the mailpiece, or on the front if space permits.

1. Article Addressed to:

MCGAVIN ROBERT L
 2705 AVENIDA GRANDE
 BULLHEAD CITY, AZ
 86442-7957
 920/RE/AMC333094



9590 9402 1204 5246 3066 32

2. Article Number (Transfer from service label)

7015 3010 0001 8914 2156

COMPLETE THIS SECTION ON DELIVERY

A. Signature

X Robert McGavin Agent
 Addressee

B. Received by (Printed Name)

R. MCGAVIN

C. Date of Delivery

160302W

D. Is delivery address different from item 1? YesIf YES, enter delivery address below: No

2016 MAR -4 P 2:53

PHOENIX, ARIZONA

3. Service Type

- Adult Signature
- Adult Signature Restricted Delivery
- Certified Mail®
- Certified Mail Restricted Delivery
- Collect on Delivery
- Collect on Delivery Restricted Delivery
- Priority Mail Express®
- Registered Mail™
- Registered Mail Restricted Delivery
- Return Receipt for Merchandise
- Signature Confirmation™
- Signature Confirmation Restricted Delivery

Mail
 Mail Restricted Delivery
)

USPS TRACKING #



First-Class Mail
Postage & Fees Paid
USPS
Permit No. G-10

9590 9402 1204 5246 3066 32

**United States
Postal Service**

• Sender: Please print your name, address, and ZIP+4® in this box•

UNITED STATES
DEPARTMENT OF THE INTERIOR
Bureau of Land Management
Arizona State Office
One N. Central Avenue, Suite 800
Phoenix, AZ 85004-4427





United States Department of the Interior



BUREAU OF LAND MANAGEMENT
Arizona State Office
One North Central Avenue, Suite 800
Phoenix, Arizona 85004-4427
www.blm.gov/az/

FEB 24 2016

In Reply Refer To:
3800 (9200) RE
AMC333094

CERTIFIED MAIL – RETURN RECEIPT REQUESTED NO. 7015 3010 0001 8914 2156

NOTICE

MCGAVIN ROBERT L : This Notice Affects Those Claims
2705 AVENIDA GRANDE : Shown in the Block Below.
BULLHEAD CITY, AZ 86442-7957 :

AMC333094
BENCH I

Association Placer Mining Claims Documentation or Amendments Required

The mining claims listed above are association placer mining claims that are over 20 acres in size. The claims were originally located with the required number of locators to meet the 20-acre per locator requirement. However, the claims are now held by a smaller group of claimants than originally located them and are therefore not in compliance with the legal requirements.

By law, each individual claimant is allowed to hold a maximum of 20 acres per claim. A corporation is considered to be a single entity that is allowed to hold a maximum of 20 acres per claim. In accordance with 43 CFR 3833.33 you may transfer, sell, or otherwise convey an association placer mining claim at any time to an equal or greater number of mining claimants. If you want to transfer an association placer claim to an individual or an association that is smaller in number than the association that located the claim you (a) must have discovered a valuable mineral deposit before the transfer; or (b) upon notice from the Bureau of Land Management (BLM), you must reduce the acreage of the claim, if necessary, so that you meet the 20-acre per locator limit.

In reviewing the case file for these claims it was noted that at the time of transfer to an individual or smaller number of locators than originally located the claims, BLM did not receive documentation supporting that a discovery of a valuable mineral deposit was made. Without this documentation we cannot determine if the claims are being properly held by the correct number

*Amended claim w/ doc. rec'd timely
4.1.16. Amendment is attached to top of
orig. loc. notice. RE 4.4.16*

of claimants. Therefore, we are requiring that the appropriate documentation be submitted to BLM. We are enclosing a list to clarify what documentation must be provided to BLM to support the discovery of a valuable mineral deposit.

If you have the required documentation, dated **prior** to the date of transfer, you may file it with this office for review by a mineral examiner. If you do not have the proper documentation, you must amend the claims listed above, reducing the acreage to 20 acres per claimant, as is allowed by law.

We must receive either documentation supporting a discovery of a valuable mineral deposit, or amendments within 30 days of your receipt of this notice. If the required documentation or the amendments are not received within the 30-day timeframe the mining claims will be declared forfeited and void. If amendments are filed, there is a \$10 BLM processing fee for each amendment. The amendments must also be filed with the county.

If additional information is required, please contact Rod Ebert at 602-417-9397. Please include your AMC serial number(s) on all correspondence.

Rebecca Heick
Rebecca Heick
Deputy State Director
Lands, Minerals and Energy Division

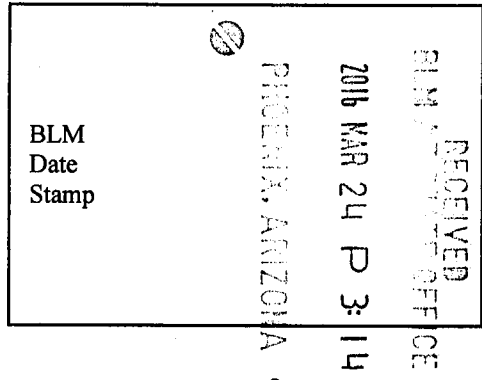
Enclosure

LOCATION NOTICE FOR PLACER MINING CLAIM

Amendment BLM Serial # 333094

NOTICE IS HEREBY GIVEN that the BENCH # I
_____ placer mining claim has been located by

ROBERT L. MCGAVIN whose current mailing
address is 2705 AVENIDA GRANDE
BULLHEAD CITY AZ 86442



The general course of this claim is _____ and it is situated in LA PAZ
County, Arizona. This claim is ^{1320'} 660' feet in length and 660' feet in width.

20 Total Claim Acreage. This claim runs from the location monument on which this location notice is
posted at the SW corner of the claim approximately 660 feet in a N direction to the
NW end line and ^{1320'} 660' feet in a SOUTH direction to the WEST end line. This claim is
marked by four monuments, one at each corner of the claim.

The location monument on which this notice is posted is situated within Section 16, Township
5 N, Range 14 W, Gila Salt River Base and Meridian, Arizona. This claim encompasses
portions of the following legal subdivision(s) if located by legal subdivision or the following quarter section(s),
section(s), Township(s) and Range(s) SOUTH HALF OF SOUTH WEST of 36
_____, Gila Salt River Base and Meridian, Arizona.

The locality of this claim with reference to some natural object or permanent monument and additional information
(if any) concerning its locality are as follows: _____

_____ The above information is shown on the attached map.

DATED AND POSTED on the ground this 20 day of MARCH, 2016.

LOCATOR(s) AGENT

Print Name(s) ROBERT L. MCGAVIN

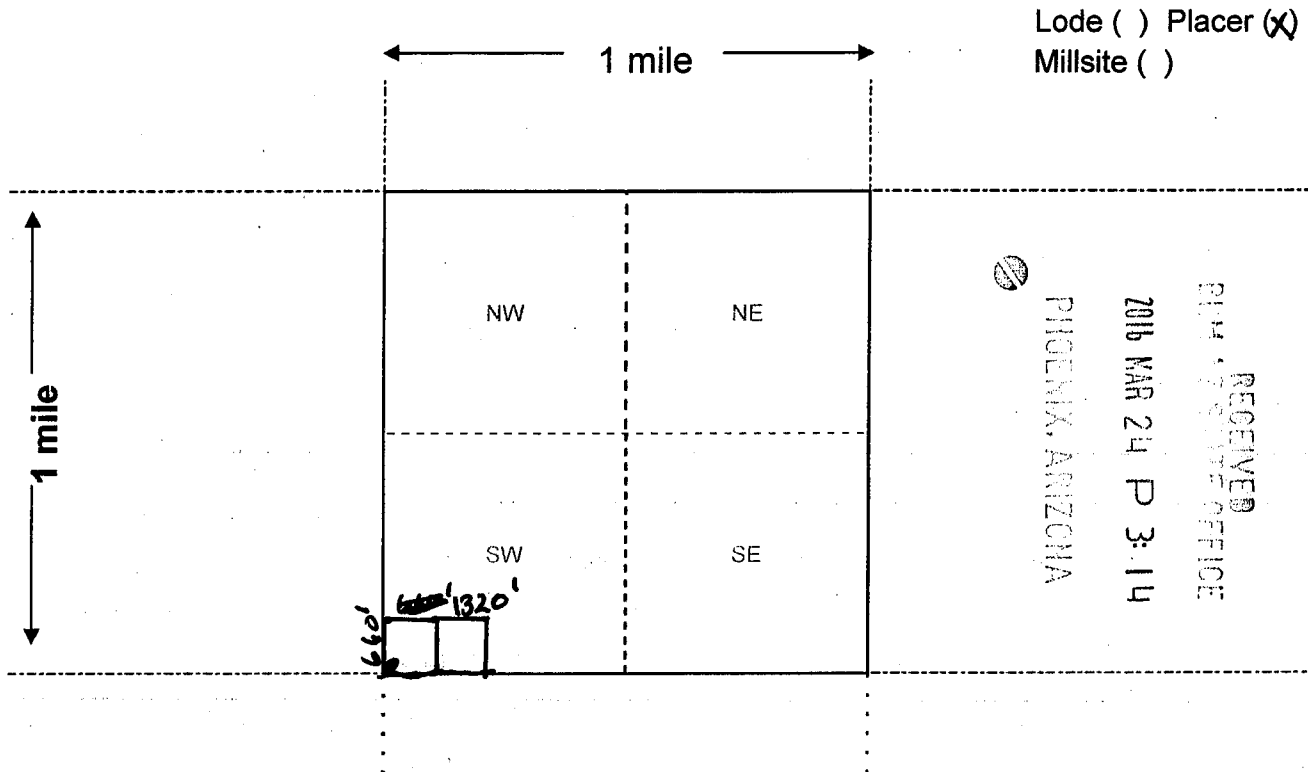
Signature(s) [Handwritten Signature]

Form MCF102
Revised July 2014

This form is available from the Arizona Geological Survey and may be reproduced.

Mr. McGavin will send in a 2nd
amendment clarifying dimensions,
map & L.D. RE 4.4.16

MINING CLAIM MAP



Scale: 1" = 2000 feet



1. The above map depicts the BENCH I mining claim, which is located in Section (s) 16, Township 5 N, Range 14 W, Gila and Salt River Base and Meridian, LA PAZ County, Arizona. Total claim acreage is 20 ACRES
2. The type of corner and location monuments used are as follows: 2" x 2" x 4' PLASTIC POSTS
3. The bearings and distances in degrees and feet between claim corners and to a public land survey monument are as depicted on the map.
4. If the claim is a placer or millsite claim with exterior limits conforming to legal subdivisions of the public survey, provide a legal description of the claim _____

Form MCF100a
Revised July 2014

This form is available from the Arizona Geology Survey and may be reproduced.

R. McGAVIN
2705 AVENIDA GRANDIZ
BULLHEAD CITY AZ
86442

RECEIVED
BLM AS STAFF OFFICE

2016 MAR 24 P 3:10

PHOENIX, ARIZONA
BUREAU OF LAND MANAGEMENT

ONE NORTH CENTRAL AVE
SUITE 800

PHOENIX, AZ

85004-4427

ATTN
ROD EBERT



1000




85004

U.S. POSTAGE
PAID
BULLHEAD CITY, AZ
86442
MAR 22, 16
AMOUNT

\$0.49
R2303S102626-12

85004442700



United States Department of the Interior
Bureau of Land Management
 LANDS/RECREATION & PLANNING
 ONE N CENTRAL AVE
 PHOENIX, AZ 85004 -2203
 Phone: 602-417-9200

Receipt

No: 3521348

Transaction #: 3623238	
Date of Transaction: 03/25/2016	
CUSTOMER:	
ROBERT L MCGAVIN 2705 AVENIDA GRANDE BULLHEAD CITY, AZ 86442-7957 US	

LINE #	QTY	DESCRIPTION	REMARKS	UNIT PRICE	TOTAL
1	1.00	LOCATABLE MINERALS / MINING CLAIMS- NOT NEW-UNADJUD, ONE AUTH NO. ONLY / MINING CLAIM MONEY RECEIVED CASES: AMC333094/\$10.00	AMENDMENT - 1	- n/a -	10.00
TOTAL:					\$10.00

PAYMENT INFORMATION					
1	AMOUNT:	10.00	POSTMARKED:	03/22/2016	
	TYPE:	CHECK	RECEIVED:	03/24/2016	
	CHECK NO:	1117			
	NAME:	MCGAVIN, ROBERT 2705 AVENIDA GRANDE BULLHEAD CITY AZ 86442-7957 US			

REMARKS

This receipt was generated by the automated BLM Collections and Billing System and is a paper representation of a portion of the official electronic record contained therein.



United States Department of the Interior

BUREAU OF LAND MANAGEMENT

Arizona State Office

One North Central Avenue, Suite 800

Phoenix, Arizona 85004-4427

www.blm.gov/az/

December 12, 2008



In Reply Refer To:
3800 (AZ-933) RE
AMC333094

CERTIFIED MAIL - RETURN RECEIPT REQUESTED No. 7007 3020 0000 8493 3406

NOTICE

Robert L. McGavin
2705 Avenida Grande
Bullhead City, AZ 86442

:
:
:

This Notice Affects Those Claims
Shown in the Block Below.

AMC333094
Bench I

Affidavit of Performance of Annual Work or Notice of Intent to Hold Discrepancies

We have received your Affidavit of Performance of Annual Work (POL) or Notice of Intent to Hold (NOI) for the 2008 assessment year for the mining claim(s) listed above. The following discrepancy was encountered:

We did not receive the required processing fee. The processing fee for a POL or NOI is \$10 per claim. In accordance with 43 CFR 3830.91(8) you are allowed 30 days from the date you receive this Notice (or December 30, 2008, whichever is later) to pay the additional fees. If we do not receive your payment within this time frame, your documents will not be recorded by the Bureau of Land Management (BLM) and your mining claim will be closed. Any non-refundable processing fees already paid will be forfeited.

We received the processing fee but did not receive the POL/NOI document. You must submit the document on or before December 30, 2008, or your mining claim(s) will be closed.

You did not use the correct form for a POL. We are enclosing the correct form. Complete the form and return it to this office on or before December 30, 2008

- ____ You did not file the correct document. Based on the status of your claim(s) you are required to file a POL, not an NOI. The correct form is enclosed. Please complete the form and return it to this office on or before December 30, 2008.
- ____ The claims for which you submitted the POL or NOI are closed. We cannot Process the document for closed claims. The processing fees are non-refundable and will be retained by BLM.

If additional information is required, please contact Rod Ebert at 602-417-9355. Please include your AMC serial number(s) on all correspondence.



Alvin L. Burch
Group Administrator
Renewable and Mineral Resources



United States Department of the Interior

BUREAU OF LAND MANAGEMENT

Arizona State Office
222 North Central Avenue
Phoenix, AZ 85004-2203



In reply refer to:

3800 (933) MH
AMC 333094

MAR 29 2004

CERTIFIED MAIL - RETURN RECEIPT REQUESTED

DECISION

Roberta J. Dreier
P.O. Box 2801
Quartzsite, Arizona 85354

Betty G. Warrington
2309 NW 98th Ln
Redmond, Oregon 97756

Bench #1 Mining Claim
AMC 333094

Decision Vacated

On March 12, 2004, a Decision was issued declaring the above-referenced mining claim forfeited for failure to pay the annual non-refundable maintenance fee of \$100 or file a Small Miner's Maintenance Fee Waiver Certification (waiver) in accordance with 43 CFR 3833.1-5, 1-6 and 1-7.

After reviewing the case file, documentation showing receipt of the waiver and Affidavit of Annual Assessment Work (affidavit) has been received. Our records have been updated to reflect the waiver and affidavit.

If additional information is required, please call Mary Hyde at (602) 417-9356.

Ivy J. Garcia
Group Administrator,
Lands/Minerals Adjudication and Withdrawals

SENDER: COMPLETE THIS SECTION

- Complete items 1, 2, and 3. Also complete item 4 if Restricted Delivery is desired.
- Print your name and address on the reverse so that we can return the card to you.
- Attach this card to the back of the mailpiece, or on the front if space permits.

1. Article Addressed to:

**Roberta J. Dreier
P.O. Box 2801
Quartzsite, AZ 85354
933(MH) AMC 333094**

MAR 29 2004

2. Article Number

(Transfer from service label)

7002 0860 0005 5111 9504

COMPLETE THIS SECTION ON DELIVERY

A. Signature

X

- Agent
- Addressee

B. Received by (Printed Name)

C. Date of Delivery

D. Is delivery address different from item 1? Yes
If YES, enter delivery address below: No

3. Service Type

- Certified Mail
- Express Mail
- Registered
- Return Receipt for Merchandise
- Insured Mail
- C.O.D.

4. Restricted Delivery? (Extra Fee)

Yes

PS Form 3811, August 2001

Domestic Return Receipt

102595-02-M-1540



7002 0860 0005 5111 9504

**Roberta J. Dreier
P.O. Box 2801
Quartzsite, AZ 85354**

RETURN RECEIPT
REQUESTED

CERTIFIED MAIL

- MOVED, LEFT NO ADDRESS
- NOT DELIVERABLE AS ADDRESSED
- UNCLAIMED - NOT KNOWN
- DO NOT REMAIN IN THIS SENDER'S BOX
- INSUFFICIENT ADDRESS
- NO MAIL RECEIPT
- BOX CLOSED NO OTHER


RECEIVED
BUREAU OF LAND MANAGEMENT
LAND MANAGEMENT
2004 MAY 18 A
OFFICIAL BUSINESS
PENALTY FOR PRIVATE USE \$300
ARIZONA
STATE OFFICE
PHOENIX, ARIZONA

UNITED STATES
Department of Interior
Bureau of Land Management
Arizona State Office
222 N. Central Ave # 101
Phoenix, AZ 85004

AZ 933

U.S. OFFICIAL MAIL
PENALTY FOR PRIVATE USE \$300
AZ 85354
MAR 29 04
PHOENIX

7002 0860 0005 5111 9504



CERTIFIED MAIL

BUREAU OF LAND MANAGEMENT
222 North Central Avenue
Phoenix, AZ 85004
LANDS AND MINERALS ADJUDICATION (AZ 933)
Phone # (602) 417-9360
FAX # (602) 417-9490



FAX TRANSMITTAL SHEET

DATE: 5/4/04

TO: Margaret C. Walsh, Csg.

OFFICE: OLLA

FAX #: (703) 235 8349

- Pauline Brown, Legal Clerk (602) 417-9360
- Amy Bunda, Land Law Examiner (602) 417-9334
- Rodney Ebert, Legal Instruments Examiner (602) 417-9397
- Ivy J. Garcia, Group Administrator Lands & Minerals Adjudication (602) 417-9351
- Mary Hyde, Land Law Examiner (602) 417-9356
- Allyson Johnson, Land Law Examiner (602) 417-9353
- Tiffany Kilgore, (SCEP) Legal Instruments Examiner (602) 417-9357
- Dominic Sarracino, Land Law Examiner (602) 417-9346
- Vivian Titus, Land Law Examiner (602) 417-9598

NUMBER OF PAGES (Including Transmittal Sheet) 2

IF FAX DOES NOT TRANSMIT PROPERLY, PLEASE CALL (602) 417-9360.

COMMENTS: In response to your request
of 5/4/04.

Handwritten:
3/29/2004
4/1/04
3/29/04

OFFICIAL COPIES /CF/ /SD READ/ /GROUP/ /SECTION/ /AUTHOR

3800 (933) MH
AMC 333094

MAR 29 2004

CERTIFIED MAIL - RETURN RECEIPT REQUESTED

DECISION

Roberta J. Dreier
P.O. Box 2801
Quartzsite, Arizona 85354

:
:
:
:
:
:
:
:

Bench #1 Mining Claim
AMC 333094

Betty G. Warrington
2309 NW 98th Ln
Redmond, Oregon 97756

Decision Vacated

On March 12, 2004, a Decision was issued declaring the above-referenced mining claim forfeited for failure to pay the annual non-refundable maintenance fee of \$100 or file a Small Miner's Maintenance Fee Waiver Certification (waiver) in accordance with 43 CFR 3833.1-5, 1-6 and 1-7.

After reviewing the case file, documentation showing receipt of the waiver and Affidavit of Annual Assessment Work (affidavit) has been received. Our records have been updated to reflect the waiver and affidavit.

If additional information is required, please call Mary Hyde at (602) 417-9356.

/s/ Ivy J. Garcia

Ivy J. Garcia
Group Administrator,
Lands/Minerals Adjudication and Withdrawals

J. Garcia
3/29/2004
Mary de
3/29/04

OFFICIAL COPIES /CF/ /SD READ/ /GROUP/ /SECTION/ /AUTHOR

3800 (933) MH
AMC 333094

MAR 29 2004

CERTIFIED MAIL - RETURN RECEIPT REQUESTED

DECISION

Roberta J. Dreier
P.O. Box 2801
Quartzsite, Arizona 85354

:
:
:
:
:
:
:

Bench #1 Mining Claim
AMC 333094

Betty G. Warrington
2309 NW 98th Ln
Redmond, Oregon 97756

Decision Vacated

On March 12, 2004, a Decision was issued declaring the above-referenced mining claim forfeited for failure to pay the annual non-refundable maintenance fee of \$100 or file a Small Miner's Maintenance Fee Waiver Certification (waiver) in accordance with 43 CFR 3833.1-5, 1-6 and 1-7.

After reviewing the case file, documentation showing receipt of the waiver and Affidavit of Annual Assessment Work (affidavit) has been received. Our records have been updated to reflect the waiver and affidavit.

If additional information is required, please call Mary Hyde at (602) 417-9356.

/s/ Ivy J. Garcia

Ivy J. Garcia
Group Administrator,
Lands/Minerals Adjudication and Withdrawals



United States Department of the Interior

BUREAU OF LAND MANAGEMENT
Arizona State Office
222 North Central Avenue
Phoenix, AZ 85004
www.az.blm.gov



COPY

In Reply Refer To:

3800 (933) MH
AMC333094

March 12, 2004

CERTIFIED MAIL - RETURN RECEIPT REQUESTED

DECISION

DREIER ROBERTA J : This decision affects those claims shown
86438 SANFORD RD : in the block below:
EUGENE, OR 97402 :

WARRINGTON BETTY G :
2309 NW 98TH LN :
REDMOND OR 97756 :

AMC333094
BENCH #1

MINING CLAIMS DECLARED FORFEITED

The mining claims listed above have been declared forfeited for failure to file the required maintenance fee payment or small miner's maintenance fee waiver (waiver).

Claimants are required to pay an annual non-refundable maintenance fee of \$100, or submit a waiver, on or before September 1 of each year. These requirements were established by 30 U.S.C. 28-f-k, as amended, and 43 Code of Federal Regulations (CFR) 3833.1-5, 1-6, and 1-7.

Our records do not show receipt of a maintenance fee payment, or waiver received on or before September 1, 2003, for the 2004 assessment year, for the claims listed above. Therefore, the claims are forfeited.

You are required to reclaim all areas disturbed by your activities on lands encompassed by your mining claim(s) and/or site(s). After you complete the reclamation, you must notify the authorized officer of the appropriate surface managing agency so that the authorized officer may conduct a final site inspection and determine whether you may be released from liability. If you fail to reclaim the land to the satisfaction of the authorized officer, the surface management agency may cite you for noncompliance under its surface management regulations.

For land administered by the Bureau of Land Management (BLM), if you fail to reclaim the land to the satisfaction of the authorized officer as required in 43 CFR Subpart 3809, BLM will issue an order of noncompliance under 43 CFR 3809.601(a). If you fail to comply with the noncompliance order, BLM may take further action under 43 CFR 3809.604. Failure to conduct reclamation is a prohibited act that may subject you to criminal penalties. See 43 CFR 3809.605(h) and 43 CFR 3809.700.

This decision may be appealed to the Interior Board of Land Appeals, Office of the Secretary, in accordance with the regulations contained in 43 CFR, Part 4 and the enclosed Form 1842-1. If an appeal is taken, your notice of appeal must be filed in this office (at the above address) within 30 days from receipt of this decision. The appellant has the burden of showing that the decision appealed from is in error.

If you wish to file a petition pursuant to regulation 43 CFR 4.21 (58 FR 4939, January 19, 1993) for a stay of the effectiveness of this decision during the time that your appeal is being reviewed by the Board, the petition for a stay must accompany your notice of appeal. A petition for a stay is required to show sufficient justification based on the standards listed below. Copies of the notice of appeal and petition for a stay **must** also be submitted to each party named in this decision and to the Interior Board of Land Appeals and to the appropriate Office of the Solicitor (see 43 CFR 4.413) at the same time the original documents are filed with this office. If you request a stay, you have the burden of proof to demonstrate that a stay should be granted.

Standards for Obtaining a Stay

Except as otherwise provided by law or other pertinent regulation, a petition for a stay of a decision pending appeal shall show sufficient justification based on the following standards:

- (1) The relative harm to the parties if the stay is granted or denied,
- (2) The likelihood of the appellant's success on the merits,
- (3) The likelihood of immediate and irreparable harm if the stay is not granted, and
- (4) Whether the public interest favors granting the stay.

SENDER: COMPLETE THIS SECTION

- Complete items 1, 2, and 3. Also complete item 4 if Restricted Delivery is desired.
- Print your name and address on the reverse so that we can return the card to you.
- Attach this card to the back of the mailpiece, or on the front if space permits.

1. Article Addressed to:

DREIER ROBERTA J
 86438 SANFORD RD
 EUGENE, OR 97402
 AMC333094 MH

2. Article Number

(Transfer from service label)

7002 3150 0003 8161 9572

COMPLETE THIS SECTION ON DELIVERY

A. Signature

X *Robert J Dreier* Agent Addressee

B. Received by (Printed Name)

C. Date of Delivery

3-16-4

D. Is delivery address different from item 1? YesIf YES, enter delivery address below: No


3. Service Type

 Certified Mail Express Mail Registered Return Receipt for Merchandise Insured Mail C.O.D.

4. Restricted Delivery? (Extra Fee)

 Yes

UNITED STATES POSTAL SERVICE



First-Class Mail
Postage & Fees Paid
USPS
Permit No. G-10

• Sender: Please print your name, address, and ZIP+4 in this box •

BUREAU OF LAND MANAGEMENT
ARIZONA STATE OFFICE
222 NORTH CENTRAL AVENUE
PHOENIX, AZ 85004-2203

PHOENIX ARIZONA
STATE OFFICE
ARIZONA

2004 MAR 19 A 9:32

RECEIVED
BUREAU OF
LAND MANAGEMENT



SENDER: COMPLETE THIS SECTION

- Complete items 1, 2, and 3. Also complete item 4 if Restricted Delivery is desired.
- Print your name and address on the reverse so that we can return the card to you.
- Attach this card to the back of the mailpiece, or on the front if space permits.

1. Article Addressed to:

WARRINGTON BETTY G
 2309 NW 98TH LN
 REDMOND, OR 97756
 AMC333094 MH

2. Article Number

(Transfer from service label)

7002 3150 0003 8161 9589

COMPLETE THIS SECTION ON DELIVERY

A. Signature

X *Betty G. Warrington* Agent Addressee

B. Received by (Printed Name)

Betty G. Warrington

C. Date of Delivery

3/17/04

D. Is delivery address different from item 1?

 Yes

If YES, enter delivery address below:

 No


3. Service Type

 Certified Mail Express Mail Registered Return Receipt for Merchandise Insured Mail C.O.D.

4. Restricted Delivery? (Extra Fee)

 Yes

UNITED STATES POSTAL SERVICE



First-Class Mail
Postage & Fees Paid
USPS
Permit No. G-10

- Sender: Please print your name, address, and ZIP+4 in this box •

BUREAU OF LAND MANAGEMENT
ARIZONA STATE OFFICE
222 NORTH CENTRAL AVENUE
PHOENIX, AZ 85004-2203

RECEIVED
BUREAU OF
LAND MANAGEMENT
MAR 11 93
A 9:32
PHOENIX ARIZONA
STATION OFFICE



Please include your AMC serial number(s) on all correspondence. If additional information is required, please call Mary Hyde at 602-417-9356.

A handwritten signature in cursive script, appearing to read "Ivy J. Garcia".

Ivy J. Garcia
Group Administrator,
Lands/Minerals Adjudication and Withdrawals

Enclosure

NOTICE!!

These documents have been scanned!

Do not place un-scanned documents beneath this notice!

Do not remove this notice from this file!

GPO Jacket No. 560-102
Print Order 61540
Rise Business Services, LLC
Job=AZ15 7/15/2019



Box Number= AZ15167



Claim Begin-End: AMC333094-AMC333094

3 Transfers



AZ15167-8

AMC332724-AMC333094

**NO
DOCUMENTS
FOUND**

NO DOCUMENTS FOUND
NO DOCUMENTS FOUND

NOTICE!!

These documents have been scanned!

Do not place un-scanned documents beneath this notice!

Do not remove this notice from this file!

GPO Jacket No. 560-102
Print Order 61540
Rise Business Services, LLC
Job=AZ15 7/15/2019



Box Number= AZ15167



Claim Begin-End: AMC333094-AMC333094

4 Annual Filings



AZ15167-8

AMC332724-AMC333094

UNITED STATES
DEPARTMENT OF THE INTERIOR
BUREAU OF LAND MANAGEMENT

MAINTENANCE FEE WAIVER CERTIFICATION

437
[Handwritten Signature]

333094

FORM APPROVED
OMB NO. 1004-0114
Expires: January 31, 2020

SEE INSTRUCTIONS ON PAGE 2

1. This small miner waiver is filed for the assessment year beginning on September 1, 2019 and ending on September 1, 2020.
2. The undersigned and all related parties owned ten or fewer mining claims, mill, or tunnel sites located and maintained on Federal lands in the United States of America on September 1, 2019.
3. The undersigned have performed the assessment work required by law for each mining claim listed prior to filing this waiver and understand that by filing this form, the undersigned must file an affidavit of assessment work with the Bureau of Land Management (BLM) by the December 30th following the filing of this waiver.
4. The undersigned understand that if the assessment work obligation has not yet come due under 30 U.S.C. 28 (for those claims in their first assessment year only), a notice of intent to hold reciting this condition must be recorded by the December 30th following the filing of this waiver.
5. The undersigned understand that mill and tunnel sites may also be listed on this waiver and be waived from payment of the maintenance fee, and that a notice of intent to hold for these sites is required to be filed with the BLM by the December 30th following the filing of this waiver.
6. The undersigned understand and acknowledge that pursuant to 43 U.S.C. 1212 and 18 U.S.C. 1001, the filing or recording of a false, fictitious, or fraudulent document with the BLM may result in a fine of up to \$250,000, a prison term not to exceed five years, or both.
7. The mining claims, mill or tunnel sites for which this waiver from payment of the maintenance fees is requested are:

CLAIM OR SITE NAME	BLM RECORDATION SERIAL NUMBER
1. <u>BENCH I</u> ✓	<u>333094</u>
2.	
3.	
4.	
5.	
6.	
7.	
8.	
9.	
10.	

RECEIVED
BLM AT STATE OFFICE
2019 AUG 28 P 3:05
PHOENIX, ARIZONA

The owner(s) (claimants) of the above mining claims and sites are:

ROBERT L. MCGAVIN
(Owner's Name - Please Print)

3705 AVENIDA GRANDE
(Owner's Mailing Address)

[Signature]
(Owner's Signature)

BULLHEAD CITY 192 86442
(City) (State) (Zip Code)

(Owner's Name - Please Print)

(Owner's Mailing Address)

(Owner's Signature)

(City) (State) (Zip Code)

(Owner's Name - Please Print)

(Owner's Mailing Address)

(Owner's Signature)

(City) (State) (Zip Code)

(Owner's Name - Please Print)

(Owner's Mailing Address)

(Owner's Signature)

(City) (State) (Zip Code)

ENTERED
SEP 16 2019
BY: *[Signature]*

4548534
[Signature]

UNITED STATES
DEPARTMENT OF THE INTERIOR
BUREAU OF LAND MANAGEMENT

MAINTENANCE FEE WAIVER CERTIFICATION

SEE INSTRUCTIONS ON PAGE 2

466
[Handwritten signature]

AMC 333094

FORM APPROVED
OMB NO. 1004-0114
Expires: January 31, 2020

1. This small miner waiver is filed for the assessment year beginning on September 1, 2018 and ending on September 1, 2019.
2. The undersigned and all related parties owned ten or fewer mining claims, mill, or tunnel sites located and maintained on Federal lands in the United States of America on September 1, 2018.
3. The undersigned have performed the assessment work required by law for each mining claim listed prior to filing this waiver and understand that by filing this form, the undersigned must file an affidavit of assessment work with the Bureau of Land Management (BLM) by the December 30th following the filing of this waiver.
4. The undersigned understand that if the assessment work obligation has not yet come due under 30 U.S.C. 28 (for those claims in their first assessment year only), a notice of intent to hold reciting this condition must be recorded by the December 30th following the filing of this waiver.
5. The undersigned understand that mill and tunnel sites may also be listed on this waiver and be waived from payment of the maintenance fee, and that a notice of intent to hold for these sites is required to be filed with the BLM by the December 30th following the filing of this waiver.
6. The undersigned understand and acknowledge that pursuant to 43 U.S.C. 1212 and 18 U.S.C. 1001, the filing or recording of a false, fictitious, or fraudulent document with the BLM may result in a fine of up to \$250,000, a prison term not to exceed five years, or both.
7. The mining claims, mill or tunnel sites for which this waiver from payment of the maintenance fees is requested are:

CLAIM OR SITE NAME	BLM RECORDATION SERIAL NUMBER
1. <u>BENCH I</u>	<u>333094 (913)</u>
2.	
3.	
4.	
5.	
6.	
7.	
8.	
9.	
10.	

RECEIVED
BLM AZ STATE OFFICE
2018 AUG 28 P 1:02
PHOENIX, ARIZONA

The owner(s) (claimants) of the above mining claims and sites are:

ROBERT L. MCGAVIN
(Owner's Name - Please Print)
2705 AVENIDA GRANDE
(Owner's Mailing Address)

[Signature]
(Owner's Signature)
BULLHEAD CITY AZ 86442
(City) (State) (Zip Code)

(Owner's Name - Please Print)

(Owner's Mailing Address)

(Owner's Signature)

(City) (State) (Zip Code)

(Owner's Name - Please Print)

(Owner's Mailing Address)

(Owner's Signature)

(City) (State) (Zip Code)

(Owner's Name - Please Print)

(Owner's Mailing Address)

(Owner's Signature)

(City) (State) (Zip Code)

(Continued on page 2)

483
ENTERED
SEP 10 2018
BY: *[Signature]*

[Handwritten initials]

UNITED STATES
DEPARTMENT OF THE INTERIOR
BUREAU OF LAND MANAGEMENT

FORM APPROVED
OMB NO.: 1004-0114
Expires: January 31, 2020

333094

AFFIDAVIT OF ANNUAL ASSESSMENT WORK

WHEN RECORDED, MAIL DOCUMENT TO:

NAME: ROBERT L MCGAVIN

ADDRESS: 2705 AVENIDA GRANDIE

CITY, STATE, ZIP: BULLHEAD CITY AZ 86442

FOR COUNTY RECORDER'S USE

No. of Claims 1

x \$10/claim

Total due BLM \$ 10⁰⁰/₁₀₀

TO ALL WHOM IT MAY CONCERN:

1. The undersigned certifies that at least \$100 per claim was expended for development, labor and improvements, or equivalent value added, as the annual assessment work for the assessment year ending September 1, 2018 for the following contiguous unpatented mining claim(s), located in the County of LA PAZ, in the State of ARIZONA.

BLM Serial No.	Name of Claim	Tp Rg Sec Mer				County Recordation Book and Page No.	Co. Recording Date
		Example: 13N 5E 14 MDM					
333094	BENCH I	5N	14W	16		2018-02900	8-23-18

RECEIVED
BLM AZ STATE OFFICE
2018 AUG 28 P 1:02
PHOENIX, ARIZONA

4248701

(Continued on page 2)

ENTERED
SEP 05 2018
BY: RAM

2. Type of labor and improvements (specify what was done and give the total value for that labor and improvement to show at least \$100 for each claim). If a geological, geochemical, or geophysical survey was performed, as per 30 U.S.C. 28-1, reference the title of the report of survey, give cost and date of the survey and report, and indicate it was filed with the County Recorder:

Description of Work Performed	Value of Work Performed	Date Work Was Performed
HAUL OUT TRASH AND REPLACE CLAIM CORNER POSTS	45 ⁰⁰ / ₁₀₀	10/ 6-7-8/ 2017
REMOVE TIMBER + STUMPS FROM DAM IN WASH	55 ⁰⁰ / ₁₀₀	1/ 13-14-15/ 2018
FILL HOLES DUGS BY OTHER	20 ⁰⁰ / ₁₀₀	3/ 12-13/ 2018

3. Name and mailing address of each person who performed the labor and improvements:

Name (please print)

ROBERT L. MC GAVIN

Current Mailing Address (please print)

2705 AVENIDA GRANITE BULLHEAD CITY AZ

86442

4. Name and mailing address of each person who holds and claims the subject mining claim(s) for the valuable minerals contained therein. Be sure to indicate if there is a change of address:

Name (please print)

ROBERT L. MC GAVIN

Current Mailing Address (please print)

2705 AVENIDA GRANITE BULLHEAD CITY AZ

86442

RECEIVED
BLM AT STATE OFFICE
2018 AUG 28 P 1:02
PHOENIX, ARIZONA

5. The undersigned testifies that on the date of 8-9-, 2018, all monuments required by law were erected upon the subject claim(s), and all notices required by law were posted on the subject claim(s) or copies thereof were in place, and at said date, each corner monument bore or contained

markings sufficient to appropriately designate the corner of the claim to which it pertains and the name of the claim(s).

I hereby certify under penalty of perjury under the laws of the State of ARIZONA that the foregoing statements are true and correct:

[Signature] Date: 8-19-2018
(Signature of person responsible for above statement)

Title 18 U.S.C. 1001 and 43 U.S.C. 1212 make it a crime for any person knowingly and willfully to make to any department or agency of the United States any false, fictitious or fraudulent statements or representations as to any matter within its jurisdiction.

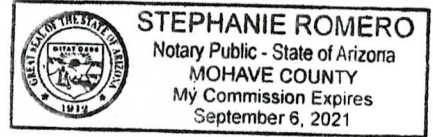
Notary Block

SUBSCRIBED AND SWORN TO before me, this 20th day of August 2018.

By: [Signature]
(Signature of Affiant)

Title: Notary

My Commission Expires: 9/6/21



INSTRUCTIONS

1. This is an optional form that may be used to satisfy the requirements for the Bureau of Land Management (BLM) under the provisions of 43 U.S.C. §1744 and 30 U.S.C. §28-28d and the regulations thereunder (43 CFR part 3835). Since local and State laws may vary, you should contact your local and State agencies where the claims are located to ensure all applicable laws and requirements are satisfied.
2. The claimant(s) must fill in the date in paragraph 1 for the applicable assessment year and the county and state where the claims are located.
3. All claim names, BLM serial numbers, legal descriptions, and original county recording information must be listed for the claims pertaining to this assessment notice.
4. The claimant(s) must complete paragraph 2 listing all labor or improvements which was performed on or did benefit the subject mining claims. The value and date of the labor or improvements must also be listed. The total amount of labor or improvements can be listed, but the total expenditure must equal at least \$100 for each claim.
5. The names and current mailing addresses of the person(s) performing the labor shall be listed in paragraph 3.
6. The name and current mailing address of each owner (claimant) of the claims shall be listed in paragraph 4. The mailing address shall be the owner's address and not the address of an agent or anyone representing the claimant. Be sure to note if there has been a change of address.
7. Paragraph 5 shall be completed to show the date it was verified that all monuments required by law were properly erected, all notices were posted, and that corners were appropriately designated for all claims listed.
8. An exact legible reproduction or duplicate (other than microfilm or other electronic media) of this affidavit or another type of affidavit of assessment work that you file or will file in the county where each claim is located, must be filed with the BLM on or before December 30 of the calendar year in which the assessment year ends. For mill or tunnel sites, a separate notice of intent to hold must be filed with the BLM on or before December 30. Requirements for filing a notice of intent to hold can be found at 43 CFR 3835.33.
9. A processing fee of \$10 for each claim listed must be remitted to the BLM along with this or another affidavit of assessment work.

RECEIVED
BLM AZ STATE OFFICE
PHOENIX, ARIZONA
280 AUG 28 P 1:02

RL MCGAVIN
2705 AVENIDA GRANDPUE
BULLHEAD CITY AZ
86442

LAS VEGAS NV 890

23 AUG 2018 PM 3 L



RECEIVED
BLM AZ STATE OFFICE
2018 AUG 28 P 1:02
PHOENIX, ARIZONA

STATE OFFICE OF BLM
1 W. CENTRAL AVENUE
BOX 355
PHOENIX, AZ 85004

85004-441499



United States Department of the Interior
Bureau of Land Management
 DIV OF LANDS, MINRLS & ENERGY
 ONE N CENTRAL AVE
 PHOENIX, AZ 85004 -4427
 Phone: 602-417-9200

Receipt

No: 4248761

Transaction #: 4364247	
Date of Transaction: 08/29/2018	
CUSTOMER:	
ROBERT L MCGAVIN 2705 AVENIDA GRANDE BULLHEAD CITY, AZ 86442-7957 US	

LINE #	QTY	DESCRIPTION	REMARKS	UNIT PRICE	TOTAL
1	1.00	LOCATABLE MINERALS / MINING CLAIMS- NOT NEW-UNADJUD, ONE AUTH NO. ONLY / MINING CLAIM MONEY RECEIVED CASES: AMC333094/\$10.00	POL 2018/1 WAV	- n/a -	10.00
TOTAL:					\$10.00

PAYMENT INFORMATION					
1	AMOUNT:	10.00	POSTMARKED:	N/A	
	TYPE:	CHECK	RECEIVED:	08/28/2018	
	CHECK NO:	1177			
	NAME:	MCGAVIN, ROBERT L 2705 AVENIDA GRANDE BULLHEAD CITY AZ 86442-7957 US			

REMARKS

This receipt was generated by the automated BLM Collections and Billing System and is a paper representation of a portion of the official electronic record contained therein.

UNITED STATES
DEPARTMENT OF THE INTERIOR
BUREAU OF LAND MANAGEMENT

MAINTENANCE FEE WAIVER CERTIFICATION

96
[Handwritten signature]

AMC 333094

FORM APPROVED
OMB NO. 1004-0114
Expires: January 31, 2020

SEE INSTRUCTIONS ON PAGE 2

1. This small miner waiver is filed for the assessment year beginning on September 1, 2017 and ending on September 1, 2018.
2. The undersigned and all related parties owned ten or fewer mining claims, mill, or tunnel sites located and maintained on Federal lands in the United States of America on September 1, 2017.
3. The undersigned have performed the assessment work required by law for each mining claim listed prior to filing this waiver and understand that by filing this form, the undersigned must file an affidavit of assessment work with the Bureau of Land Management (BLM) by the December 30th following the filing of this waiver.
4. The undersigned understand that if the assessment work obligation has not yet come due under 30 U.S.C. 28 (for those claims in their first assessment year only), a notice of intent to hold reciting this condition must be recorded by the December 30th following the filing of this waiver.
5. The undersigned understand that mill and tunnel sites may also be listed on this waiver and be waived from payment of the maintenance fee, and that a notice of intent to hold for these sites is required to be filed with the BLM by the December 30th following the filing of this waiver.
6. The undersigned understand and acknowledge that pursuant to 43 U.S.C. 1212 and 18 U.S.C. 1001, the filing or recording of a false, fictitious, or fraudulent document with the BLM may result in a fine of up to \$250,000, a prison term not to exceed five years, or both.
7. The mining claims, mill or tunnel sites for which this waiver from payment of the maintenance fees is requested are:

CLAIM OR SITE NAME	BLM RECORDATION SERIAL NUMBER
1. <u>BENCH I</u> ✓	<u>333094</u>
2.	
3.	
4.	
5.	
6.	
7.	
8.	
9.	
10.	

The owner(s) (claimants) of the above mining claims and sites are:

ROBERT L MCGAVIN ✓ (Owner's Name - Please Print) [Signature] (Owner's Signature)

2705 AVENIDA GRANDE (Owner's Mailing Address) BULLHEAD CITY (City) AZ (State) 86442 (Zip Code)

[Signature] (Owner's Name - Please Print) [Signature] (Owner's Signature)

[Address] (Owner's Mailing Address) [City] (City) [State] (State) [Zip Code] (Zip Code)

BY: FB

[Signature] (Owner's Name - Please Print) [Signature] (Owner's Signature)

[Address] (Owner's Mailing Address) [City] (City) [State] (State) [Zip Code] (Zip Code)

[Signature] (Owner's Name - Please Print) [Signature] (Owner's Signature)

[Address] (Owner's Mailing Address) [City] (City) [State] (State) [Zip Code] (Zip Code)

(Continued on page 2)

nw/1

ENTERED
AC 483
AUG 30 2017

RECEIVED
BLM STATE OFFICE
PHOENIX, ARIZONA
2017 JUL 26 P 3:03

UNITED STATES DEPARTMENT OF THE INTERIOR
BUREAU OF LAND MANAGEMENT

MC NATIONWIDE CLAIMANT LISTING
August 30, 2017

Cust	AZ	National
	CLAIMANT	Total
MCGAVIN ROBERT L 2705 AVENIDA GRANDE BULLHEAD CITY, AZ 86442-7957	1	1

AFFIDAVIT OF ANNUAL ASSESSMENT WORK

333094

WHEN RECORDED, MAIL DOCUMENT TO:

NAME: ROBERT L MCGAVIN

ADDRESS: 2705 AVENIDA GRANDE

CITY, STATE, ZIP: BULLHEAD CITY AZ 86442

2017-02370
 Page 1 of 3
 Requested By: Robert McGavin
 SHELLY D BAKER, RECORDER
 OFFICIAL RECORDS OF LA PAZ COUNTY, AZ
 06-19-2017 08:40 AM Recordings Fee \$15.00

FOR COUNTY RECORDER'S USE

No. of Claims 1

x \$10/claim

Total due BLM \$ 10⁰⁰

TO ALL WHOM IT MAY CONCERN:

- The undersigned certifies that at least \$100 per claim was expended for development, labor and improvements, or equivalent value added, as the annual assessment work for the assessment year ending September 1, 2017 for the following contiguous unpatented mining claim(s), located in the County of LA PAZ, in the State of ARIZONA.

BLM Serial No.	Name of Claim	Tp Rg Sec Mer				County Recordation Book and Page No.	Date
		Example: 13N 5E 14 MDM					
333094	BENCH I	5N	14W	16		PHOENIX, ARIZONA 2017 JUL 26 P 3:03 RECEIVED	

(Continued on page 2)

ENTERED
JUL 31 2017
 BY: RAM

3900720

2. Type of labor and improvements (specify what was done and give the total value for that labor and improvement to show at least \$100 for each claim). If a geological, geochemical, or geophysical survey was performed, as per 30 U.S.C. 28-1, reference the title of the report of survey, give cost and date of the survey and report, and indicate it was filed with the County Recorder:

Description of Work Performed	Value of Work Performed	Date Work Was Performed
REMOVED TRASH	20 ⁰⁰ / ₁₀₀	9/14-15/2016
REPLACED MANTEN KNOCKED DOWN AND STOLEN	55 ⁰⁰ / ₁₀₀	2/6-7-9/2017
FILLED IN HOLE AND FIRE PITS	35 ⁰⁰ / ₁₀₀	5/14-15/2017
TOOK OUT LUMBER + FIRE WOOD LEFT BY OTHERS	25 ⁰⁰ / ₁₀₀	6/2-3/2017

3. Name and mailing address of each person who performed the labor and improvements:

Name (please print)

ROBERT L MCGAVIN

Current Mailing Address (please print)

2705 AVENIDA BELLHEAD CITY AZ 86442

4. Name and mailing address of each person who holds and claims the subject mining claim(s) for the valuable minerals contained therein. Be sure to indicate if there is a change of address:

Name (please print)

ROBERT L MCGAVIN

Current Mailing Address (please print)

2705 AVENIDA GRANDIE BELLHEAD CITY AZ 86442

RECEIVED
BLM AZ STATE OFF
2017 JUL 26 P 3
PHOENIX, ARIZONA

5. The undersigned testifies that on the date of 6-3, 2017, all monuments required by law were erected upon the subject claim(s), and all notices required by law were posted on the subject claim(s) or copies thereof were in place, and at said date, each corner monument bore or contained

markings sufficient to appropriately designate the corner of the claim to which it pertains and the name of the claim(s).

I hereby certify under penalty of perjury under the laws of the State of ARIZONA that the foregoing statements are true and correct:

Robert F. Mc...

Date: 6-13-2017

(Signature of person responsible for above statement)

Title 18 U.S.C. 1001 and 43 U.S.C. 1212 make it a crime for any person knowingly and willfully to make to any department or agency of the United States any false, fictitious or fraudulent statements or representations as to any matter within its jurisdiction.

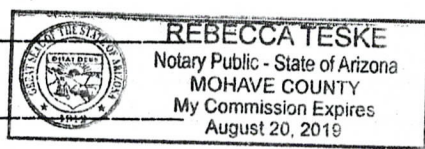
Notary Block

SUBSCRIBED AND SWORN TO before me, this 13th day of June 2017

By: *Robert F. Mc...*
(Signature of Affiant)

Title: Rebecca Teske, Notary

My Commission Expires: 8-20-2019



INSTRUCTIONS

1. This is an optional form that may be used to satisfy the requirements for the Bureau of Land Management (BLM) under the provisions of 43 U.S.C. §1744 and 30 U.S.C. §28-28d and the regulations thereunder (43 CFR part 3835). Since local and State laws may vary, you should contact your local and State agencies where the claims are located to ensure all applicable laws and requirements are satisfied.
2. The claimant(s) must fill in the date in paragraph 1 for the applicable assessment year and the county and state where the claims are located.
3. All claim names, BLM serial numbers, legal descriptions, and original county recording information must be listed for the claims pertaining to this assessment notice.
4. The claimant(s) must complete paragraph 2 listing all labor or improvements which was performed on or did benefit the subject mining claims. The value and date of the labor or improvements must also be listed. The total amount of labor or improvements can be listed, but the total expenditure must equal at least \$100 for each claim.
5. The names and current mailing addresses of the person(s) performing the labor shall be listed in paragraph 3.
6. The name and current mailing address of each owner (claimant) of the claims shall be listed in paragraph 4. The mailing address shall be the owner's address and not the address of an agent or anyone representing the claimant. Be sure to note if there has been a change of address.
7. Paragraph 5 shall be completed to show the date it was verified that all monuments required by law were properly erected, all notices were posted, and that corners were appropriately designated for all claims listed.
8. An exact legible reproduction or duplicate (other than microfilm or other electronic media) of this affidavit or another type of affidavit of assessment work that you file or will file in the county where each claim is located, must be filed with the BLM on or before December 30 of the calendar year in which the assessment year ends. For mill or tunnel sites, a separate notice of intent to hold must be filed with the BLM on or before December 30. Requirements for filing a notice of intent to hold can be found at 43 CFR 3835.33.
9. A processing fee of \$10 for each claim listed must be remitted to the BLM along with this or any other affidavit of assessment work.

RECEIVED
JUN 26 P 3:03
DEPT. OF THE INTERIOR
BUREAU OF LAND MANAGEMENT
PHOENIX, ARIZONA

NOTICES

THE PRIVACY ACT and 43 CFR 2.48(d) require that you be furnished with the following information in connection with the information requested by this form.

AUTHORITY: 30 U.S.C. §28-28d and 43 CFR part 3835 permit collection of the information requested by this form.

PRINCIPAL PURPOSE: The BLM will use the information you provide to document compliance with 43 U.S.C. 1744 and that assessment work has been completed in accordance with 30 U.S.C. § 28-28d and 43 CFR part 3835 in lieu of paying the maintenance fee for the mining claims listed on this form.

ROUTINE USES: The BLM will only disclose this information in accordance with the provisions at 43 CFR 2.56(b) and (c).

EFFECT OF NOT PROVIDING INFORMATION: Disclosure of the requested information is required by 30 U.S.C. § 28-28d and 43 CFR part 3835 for claimants qualified to perform assessment work in lieu of paying the maintenance fee. Failure to submit all the requested information or to complete this form will delay the BLM's processing of the form and may preclude the BLM's acceptance of the assessment work information, which may result in forfeiture of the mining claim(s) by the claimant.

THE PAPERWORK REDUCTION ACT requires us to inform you that:

Use of this form is optional. You must perform assessment if a waiver to pay the maintenance fee has been requested. This form is provided to help you attest that annual assessment work has been completed in lieu of paying the maintenance fee for your claim(s). Submission of the requested information is necessary to obtain or retain a benefit.

You do not have to respond to this or any other Federal agency-sponsored information collection unless it displays a valid OMB control number.

BURDEN HOURS STATEMENT: The estimated public reporting burden for this form is 30 minutes per response, including the time for reviewing instructions, gathering and maintaining data, and completing and reviewing the form. You may submit comments regarding the burden estimate or any other aspect of this form to: U.S. Department of the Interior, Bureau of Land Management (1004-0114), Bureau Information Collection Clearance Officer (WO-630), 1849 C Street, N.W., Room 2134LM, Washington, D.C. 20240.

PHOENIX, ARIZONA

2011 JUL 26 P 3:03

RECEIVED
BLM / 7/26/11

(Form 3830-4, page 4)

RLMK GAVIN
2705 AVENIDA GRANDIZ
BULLHEAD CITY AZ
86442



PHOENIX
AZ 850
JUL 24 2017

U.S. POSTAGE
PAID
BULLHEAD CITY, AZ
86442
JUL 24, 17
AMOUNT
\$0.70
R2305M143675-1018

1000

85004


STATE OFFICE OF BLM

1 N. CENTRAL AVE
Box 555

PHOENIX AZ
85004

PHOENIX, ARIZONA
2017 JUL 26 P 3:03
RECEIVED
BLM AZ ST. SERVICE

85004-441400



United States Department of the Interior
Bureau of Land Management
 DIV OF LANDS, MINRLS & ENERGY
 ONE N CENTRAL AVE
 PHOENIX, AZ 85004 -4427
 Phone: 602-417-9200

Receipt

No: 3908726

Transaction #: 4018118	
Date of Transaction: 07/27/2017	
CUSTOMER:	
ROBERT L MCGAVIN 2705 AVENIDA GRANDE BULLHEAD CITY, AZ 86442-7957 US	

LINE #	QTY	DESCRIPTION	REMARKS	UNIT PRICE	TOTAL
1	1.00	LOCATABLE MINERALS / MINING CLAIMS- NOT NEW-UNADJUD, ONE AUTH NO. ONLY / MINING CLAIM MONEY RECEIVED CASES: AMC331288/\$10.00	POL 2017/1 WAV	- n/a -	10.00
TOTAL:					\$10.00

PAYMENT INFORMATION			
1	AMOUNT:	10.00	POSTMARKED: 07/24/2017
	TYPE:	CHECK	RECEIVED: 07/26/2017
	CHECK NO:	1152	
	NAME:	MCGAVIN, ROBERT 2705 AVENIDA GRANDE BULLHEAD CITY AZ 86442-7957 US	

REMARKS

This receipt was generated by the automated BLM Collections and Billing System and is a paper representation of a portion of the official electronic record contained therein.

333094

WHEN RECORDED, MAIL DOCUMENT TO:

NAME: ROBERT L Mc GAVIN

ADDRESS: 2705 AVENIDA GRANDIE

CITY, STATE, ZIP: BULLHEAD CITY AZ 86442

FOR COUNTY RECORDER'S USE

No. of Claims 1

x \$10/claim

Total due BLM \$ 10⁰⁰

TO ALL WHOM IT MAY CONCERN:

1. The undersigned certifies that at least \$100 per claim was expended for development, labor and improvements, or equivalent value added, as the annual assessment work for the assessment year ending September 1, 2016 for the following contiguous unpatented mining claim(s), located in the County of LA PAZ, in the State of ARIZONA.

BLM Serial No.	Name of Claim	Tp	Rg	Sec	Mer	County Recordation Book and Page No.	Date
333094	BENCH I	5N	14W	16		2016-02260	

RECEIVED
BLM STATE OFFICE
2016 JUN 24 3 10
PHOENIX, ARIZONA

(Continued on page 2)

RECEIPT # 3593066
JUN 28 2016
BY: RAM

Description of Work Performed	Value of Work Performed	Date Work Was Performed
REMOVE AND BURY LOGS NOT AND LEFT FILL HOLE ^{REMOVE TRASH}	35 ⁰⁰ / hr	9/4/7/8/2015
REPLACE MARKER STUEN - FILL HOLES LEFT BY OTHER	35 ⁰⁰ / hr	1/13/14/15/16/2016
MOVE MARKERS TO ZONATIONS	20 ⁰⁰ / hr	3/25/26/2016
REMOVE FLASH TARGETS + BIEREN CANS	20 ⁰⁰ / hr	5/12/13/14/2016

3. Name and mailing address of each person who performed the labor and improvements:

Name (please print)

ROBERT L MC GAVIN

Current Mailing Address (please print)

2705 AVENIDA GRANDIZ BULLHEAD CITY AZ 86442

4. Name and mailing address of each person who holds and claims the subject mining claim(s) for the valuable minerals contained therein. Be sure to indicate if there is a change of address:

Name (please print)

ROBERT LYIK GAVIN

Current Mailing Address (please print)

2705 AVENIDA GRANDIZ BULLHEAD CITY AZ 86442

5. The undersigned testifies that on the date of JUNE 12, 2016, all monuments required by law were erected upon the subject claim(s), and all notices required by law were posted on the subject claim(s) or copies thereof were in place, and at said date, each corner monument bore or contained

RECEIVED
 JUN 24 P
 PHOENIX, ARIZONA

I hereby certify under penalty of perjury under the laws of the State of ARIZONA that the foregoing statements are true and correct:

[Handwritten Signature]

Date: 6-12-2014

(Signature of person responsible for above statement).

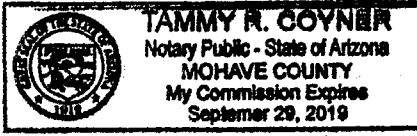
Title 18 U.S.C. 1001 and 43 U.S.C. 1212 make it a crime for any person knowingly and willfully to make to any department or agency of the United States any false, fictitious or fraudulent statements or representations as to any matter within its jurisdiction.

Notary Block

SUBSCRIBED AND SWORN TO before me, this 13th day of June 2014

By: *[Handwritten Signature]*
(Signature of Affiant)

Title: Notary



My Commission Expires: 9/29/19

INSTRUCTIONS

1. This is an optional form that may be used to satisfy the requirements for the Bureau of Land Management (BLM) under the provisions of 43 U.S.C. §1744 and 30 U.S.C. §28-28d and the regulations thereunder (43 CFR part 3835). Since local and State laws may vary, you should contact your local and State agencies where the claims are located to ensure all applicable laws and requirements are satisfied.
2. The claimant(s) must fill in the date in paragraph 1 for the applicable assessment year and the county and state where the claims are located.
3. All claim names, BLM serial numbers, legal descriptions, and original county recording information must be listed for the claims pertaining to this assessment notice.
4. The claimant(s) must complete paragraph 2 listing all labor or improvements which was performed on or did benefit the subject mining claims. The value and date of the labor or improvements must also be listed. The total amount of labor or improvements can be listed, but the total expenditure must equal at least \$100 for each claim.
5. The names and current mailing addresses of the person(s) performing the labor shall be listed in paragraph 3.
6. The name and current mailing address of each owner (claimant) of the claims shall be listed in paragraph 4. The mailing address shall be the owner's address and not the address of an agent or anyone representing the claimant. Be sure to note if there has been a change of address.
7. Paragraph 5 shall be completed to show the date it was verified that all monuments required by law were properly erected, all notices were posted, and that corners were appropriately designated for all claims listed.
8. An exact legible reproduction or duplicate (other than microfilm or other electronic media) of this affidavit or another type of affidavit of assessment work that you file or will file in the county where each claim is located, must be filed with the BLM on or before December 30 of the calendar year in which the assessment year ends. For mill or tunnel sites, a separate notice of intent to hold must be filed with the BLM on or before December 30. Requirements for filing a notice of intent to hold can be found at 43 CFR 3835.33.
9. A processing fee of \$10 for each claim listed must be remitted to the BLM along with this or any other affidavit of assessment work.

(Continued on page 4)

PHOENIX, ARIZONA
RECEIVED
JUN 24 P 3:19
BLM
OFFICE
(Form 3830-4, page 3)

Remitter Name: ROBERT L Mc GAVIN

Mailing Address: 2705 AVENIDA GRANDIE

City, State, Zip: BULLHEAD CITY AZ 86442

Check here if this is a change of address.

FOR COUNTY RECORDER'S USE

No. of claims 1
Total due BLM \$ 10⁰⁰

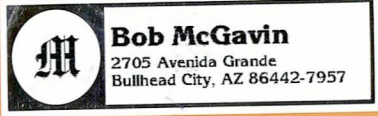
1. The maintenance fee may be paid by cash, check, money order, Bureau of Land Management (BLM) Declining Deposit Account, or credit card (VISA, American Express, Discover, or MasterCard). Payments must be remitted to the BLM State Office where your claim or site is recorded and received on or before September 1. If the payment is mailed, the envelope must be postmarked by a bona fide delivery service on or before September 1 and received at the proper BLM State Office within 15 calendar days after the due date. Payments may also be made by telephone using a credit card. A complete listing of BLM State Offices with their addresses and phone numbers can be found at <http://www.blm.gov>.
2. The maintenance fee for the following claim(s) applies to the assessment year 2017.

CLAIM NAME	BLM SERIAL NO.	ACRES IN CLAIM	PAYMENT DUE TO THE BLM (See Instructions on Page 2)
<u>BENCH I</u>	<u>333094</u>	<u>20</u>	<u>10⁰⁰/yr</u>

RECEIVED
BLM STATE OFFICE
2016 JUN 24 P 3 10
PHOENIX, ARIZONA

Use a separate sheet for additional claim names, serial numbers, and claimant names and addresses.

(Continued on page 2)



LAS VEGAS NV 890

21 JUN 2016 PM 4 L




RECEIVED
BLM AT STATE OFFICE

2016 JUN 24 P 3:19

PHOENIX, ARIZONA

STATE OFFICE OF BLM
1 N CENTRAL AVE
Box 555
PHOENIX AZ. 85004

85004-441489



United States Department of the Interior
Bureau of Land Management
 DIV OF LANDS, MINRLS & ENERGY
 ONE N CENTRAL AVE
 PHOENIX, AZ 85004 -4427
 Phone: 602-417-9200

Receipt

No: 3593066

Transaction #: 3696287	
Date of Transaction: 06/27/2016	
CUSTOMER:	
ROBERT L MCGAVIN 2705 AVENIDA GRANDE BULLHEAD CITY, AZ 86442-7957 US	

LINE #	QTY	DESCRIPTION	REMARKS	UNIT PRICE	TOTAL
1	1.00	LOCATABLE MINERALS / MINING CLAIMS- NOT NEW-UNADJUD, ONE AUTH NO. ONLY / MINING CLAIM MONEY RECEIVED CASES: AMC333094/\$10.00	WAIVER-1 2017 / POL-1 2016	- n/a -	10.00
TOTAL:					\$10.00

PAYMENT INFORMATION					
1	AMOUNT:	10.00	POSTMARKED:	06/21/2016	
	TYPE:	CHECK	RECEIVED:	06/24/2016	
	CHECK NO:	1122			
	NAME:	MCGAVIN, ROBERT 2705 AVENIDA GRANDE BULLHEAD CITY AZ 86442-7957 US			

REMARKS

This receipt was generated by the automated BLM Collections and Billing System and is a paper representation of a portion of the official electronic record contained therein.

BUREAU OF LAND MANAGEMENT
MAINTENANCE FEE WAIVER CERTIFICATION

67

A.H.

333094

FORM APPROVED
OMB NO. 1004-0114
Expires: October 31, 2016

SEE INSTRUCTIONS ON PAGE 2

- This small miner waiver is filed for the assessment year beginning on September 1, 2016 and ending on September 1, 2017.
- The undersigned and all related parties owned ten or fewer mining claims, mill, or tunnel sites located and maintained on Federal lands in the United States of America on September 1, 2016.
- The undersigned have performed the assessment work required by law for each mining claim listed prior to filing this waiver and understand that by filing this form, the undersigned must file an affidavit of assessment work with the Bureau of Land Management (BLM) by the December 30th following the filing of this waiver.
- The undersigned understand that if the assessment work obligation has not yet come due under 30 U.S.C. 28 (for those claims in their first assessment year only), a notice of intent to hold reciting this condition must be recorded by the December 30th following the filing of this waiver.
- The undersigned understand that mill and tunnel sites may also be listed on this waiver and be waived from payment of the maintenance fee, and that a notice of intent to hold for these sites is required to be filed with the BLM by the December 30th following the filing of this waiver.
- The undersigned understand and acknowledge that pursuant to 43 U.S.C. 1212 and 18 U.S.C. 1001, the filing or recording of a false, fictitious, or fraudulent document with the BLM may result in a fine of up to \$250,000, a prison term not to exceed five years, or both.
- The mining claims, mill or tunnel sites for which this waiver from payment of the maintenance fees is requested are:

CLAIM OR SITE NAME	BLM RECORDATION SERIAL NUMBER
1. <u>BENCH I</u>	<u>333094</u>
2.	
3.	
4.	
5.	
6.	
7.	
8.	
9.	
10.	

RECEIVED
BLM AV STATE OFFICE
2016 JUN 24 PD 3:19
PHOENIX, ARIZONA

The owner(s) (claimants) of the above mining claims and sites are:

ROBERT L MCGAVIN
(Owner's Name - Please Print)

2705 AVENIDA GRANDE
(Owner's Mailing Address)

R.M. McGavin
(Owner's Signature)

BULLHEAD CITY AZ 86442
(City) (State) (Zip Code)

(Owner's Name - Please Print)

(Owner's Mailing Address)

(Owner's Signature)

(City) (State) (Zip Code)

(Owner's Name - Please Print)

(Owner's Mailing Address)

(Owner's Signature)

(City) (State) (Zip Code)

(Owner's Name - Please Print)

(Owner's Mailing Address)

(Owner's Signature)

(City) (State) (Zip Code)

(Continued on page 2)

ENTERED
483
AUG 30 2016
BY: *Rm*

nwd
Rm

(Owner's Mailing Address)	(City)	(State)	(Zip Code)
(Owner's Name - Please Print)	(Owner's Signature)		
(Owner's Mailing Address)	(City)	(State)	(Zip Code)
(Owner's Name - Please Print)	(Owner's Signature)		
(Owner's Mailing Address)	(City)	(State)	(Zip Code)
(Owner's Name - Please Print)	(Owner's Signature)		
(Owner's Mailing Address)	(City)	(State)	(Zip Code)

PHOENIX, ARIZONA
 RECEIVED
 BLM AZ STATE OFFICE
 JUN 24 3 19 PM '11

18 U.S.C. 1001 and 43 U.S.C. 1212 make it a crime for any person knowingly and willfully to make to any department or agency of the United States any false, fictitious or fraudulent statements or representations as to any matter within its jurisdiction.

INSTRUCTIONS

1. This certification is made under the provisions of 43 U.S.C. § 1744 and 30 U.S.C. §28-28k and the regulations thereunder (43 CFR Part 3830).
2. The claimant(s) must fill in the dates in paragraph 1 for the beginning and ending of the assessment year for which this waiver is sought.
3. The claimant(s) must fill in the date in paragraph 2 for the beginning of the assessment year for which this waiver is sought.
4. All claim and site names and BLM serial numbers must be listed for the mining claims, mill sites, and tunnel sites for which the waiver is sought.
5. All owners of the mining claims, mill sites, and tunnel sites and their addresses must be given.
5. This waiver form must be signed by all the claimants or their designated agent, in original form. If an agent is designated, a notarized designation of agent, signed by all of the claimants with proper address given, must be submitted with this waiver.
7. This form must be filed no later than September 1st for the upcoming assessment year in the BLM State Office where the mining claims or sites are recorded, or the waiver cannot be granted by the BLM. (Example: To obtain a waiver for the assessment year 2012, which begins on September 1, 2011, you must qualify for and file for a waiver no later than September 1, 2011, in the proper BLM State Office.)
8. For all mining claims which require assessment work, you must record an affidavit of labor on or before the December 30th immediately following the filing of this waiver. For all other mining claims or sites waived, you must record a notice of intent to hold on or before the December 30th immediately following the filing of this waiver.
9. Mill and tunnel sites may also be listed on this waiver and be waived from payment of the maintenance fee. A notice of intent to hold for these sites is required to be filed by the December 30th following the filing of this waiver.

FOR OFFICIAL USE ONLY

UNITED STATES
DEPARTMENT OF THE INTERIOR
BUREAU OF LAND MANAGEMENT

124
AA

333094

MAINTENANCE FEE WAIVER CERTIFICATION

FORM APPROVED
OMB NO. 1004-0114
Expires: October 31, 2016

SEE INSTRUCTIONS ON PAGE 2

- This small miner waiver is filed for the assessment year beginning on September 1, 2015 and ending on September 1, 2016.
- The undersigned and all related parties owned ten or fewer mining claims, mill, or tunnel sites located and maintained on Federal lands in the United States of America on September 1, 2015.
- The undersigned have performed the assessment work required by law for each mining claim listed prior to filing this waiver and understand that by filing this form, the undersigned must file an affidavit of assessment work with the Bureau of Land Management (BLM) by the December 30th following the filing of this waiver.
- The undersigned understand that if the assessment work obligation has not yet come due under 30 U.S.C. 28 (for those claims in their first assessment year only), a notice of intent to hold reciting this condition must be recorded by the December 30th following the filing of this waiver.
- The undersigned understand that mill and tunnel sites may also be listed on this waiver and be waived from payment of the maintenance fee, and that a notice of intent to hold for these sites is required to be filed with the BLM by the December 30th following the filing of this waiver.
- The undersigned understand and acknowledge that pursuant to 43 U.S.C. 1212 and 18 U.S.C. 1001, the filing or recording of a false, fictitious, or fraudulent document with the BLM may result in a fine of up to \$250,000, a prison term not to exceed five years, or both.
- The mining claims, mill or tunnel sites for which this waiver from payment of the maintenance fees is requested are:

CLAIM OR SITE NAME	BLM RECORDATION SERIAL NUMBER
1. BENCH I ✓	333094
2.	
3.	
4.	
5.	
6.	
7.	
8.	
9.	
10.	

RECEIVED
BLM AZ STATE OFFICE
2015 JUL 24 P 3:04
PHOENIX, ARIZONA

The owner(s) (claimants) of the above mining claims and sites are:

ROBERT L MCGAVIN
(Owner's Name - Please Print)

[Signature]
(Owner's Signature)

2705 AVENIDA GRANDIE
(Owner's Mailing Address)

BULLHEAD CITY 172 86442
(City) (State) (Zip Code)

(Owner's Name - Please Print)

(Owner's Signature)

(Owner's Mailing Address)

(City) (State) (Zip Code)

(Owner's Name - Please Print)

(Owner's Signature)

(Owner's Mailing Address)

(City) (State) (Zip Code)

(Owner's Name - Please Print)

(Owner's Signature)

(Owner's Mailing Address)

(City) (State) (Zip Code)

ENTERED
SEP 2 2015
RE

NW-RE 9/3

(Owner's Name - Please Print)	(Owner's Signature)		
(Owner's Mailing Address)	(City)	(State)	(Zip Code)
(Owner's Name - Please Print)	(Owner's Signature)		
(Owner's Mailing Address)	(City)	(State)	(Zip Code)
(Owner's Name - Please Print)	(Owner's Signature)		
(Owner's Mailing Address)	(City)	(State)	(Zip Code)
(Owner's Name - Please Print)	(Owner's Signature)		
(Owner's Mailing Address)	(City)	(State)	(Zip Code)

RECEIVED
 BLM AZ STATE OFFICE
 PHOENIX, ARIZONA
 2015 JUL 24 PM 3:04

18 U.S.C. 1001 and 43 U.S.C. 1212 make it a crime for any person knowingly and willfully to make to any department or agency of the United States any false, fictitious or fraudulent statements or representations as to any matter within its jurisdiction.

INSTRUCTIONS

1. This certification is made under the provisions of 43 U.S.C. § 1744 and 30 U.S.C. §28-28k and the regulations thereunder (43 CFR Part 3830).
2. The claimant(s) must fill in the dates in paragraph 1 for the beginning and ending of the assessment year for which this waiver is sought.
3. The claimant(s) must fill in the date in paragraph 2 for the beginning of the assessment year for which this waiver is sought.
4. All claim and site names and BLM serial numbers must be listed for the mining claims, mill sites, and tunnel sites for which the waiver is sought.
5. All owners of the mining claims, mill sites, and tunnel sites and their addresses must be given.
6. This waiver form must be signed by all the claimants or their designated agent, in original form. If an agent is designated, a notarized designation of agent, signed by all of the claimants with proper address given, must be submitted with this waiver.
7. This form must be filed no later than September 1st for the upcoming assessment year in the BLM State Office where the mining claims or sites are recorded, or the waiver cannot be granted by the BLM. (Example: To obtain a waiver for the assessment year 2012, which begins on September 1, 2011, you must qualify for and file for a waiver no later than September 1, 2011, in the proper BLM State Office.)
8. For all mining claims which require assessment work, you must record an affidavit of labor on or before the December 30th immediately following the filing of this waiver. For all other mining claims or sites waived, you must record a notice of intent to hold on or before the December 30th immediately following the filing of this waiver.
9. Mill and tunnel sites may also be listed on this waiver and be waived from payment of the maintenance fee. A notice of intent to hold for these sites is required to be filed by the December 30th following the filing of this waiver.

FOR OFFICIAL USE ONLY

AFFIDAVIT OF ANNUAL ASSESSMENT WORK

333094

WHEN RECORDED, MAIL DOCUMENT TO:

NAME: ROBERT L MCGAVIN

ADDRESS: 2705 AVENIDA GRANDE

CITY, STATE, ZIP: BULLHEAD CITY AZ
86442

2015-02303
Page 1 of 3
Requested By: Robert Mc Gavin
SHELLY D BAKER, RECORDER
OFFICIAL RECORDS OF LA PAZ COUNTY, AZ
07-07-2015 08:59 AM Recording Fee \$15.00
FOR COUNTY RECORDER'S USE

No. of Claims 1

x \$10/claim

Total due BLM \$ 10.00

TO ALL WHOM IT MAY CONCERN:

1. The undersigned certifies that at least \$100 per claim was expended for development, labor and improvements, or equivalent value added, as the annual assessment work for the assessment year ending September 1, 2016 for the following contiguous unpatented mining claim(s), located in the County of LAPAZ, in the State of ARIZONA.

BLM Serial No.	Name of Claim	Tp Rg Sec Mer				County Recordation Book and Page No.	Date
		Example: 13N 5E 14 MDM					
333094	BENCH I	5N	14W	16		RECEIVED BLM AZ STATE OFFICE 2015 JUL 24 P 3:03 PHOENIX, ARIZONA	

ENTERED
JUL 28 2015
BY: RAM

RECEIPT # 3350914

2. Type of labor and improvements (specify what was done and give the total value for that labor and improvement to show at least \$100 for each claim). If a geological, geochemical, or geophysical survey was performed, as per 30 U.S.C. 28-1, reference the title of the report of survey, give cost and date of the survey and report, and indicate it was filed with the County Recorder:

Description of Work Performed	Value of Work Performed	Date Work Was Performed
REPLACED MARKERS (NEW) REMOVED TRASH (IE) TARGETS/BEACONS	35 ⁰⁰ /hr	9/8/9/10/11/2014
PUT UP NEW NOTICES FILLED HOLES LEFT BY OTHERS	45 ⁰⁰	1/13/14/15-2015
REBUILT MARKER KNOCKED DOWN REMOVED TRASH	20 ⁰⁰	4/19/20/21-2015

3. Name and mailing address of each person who performed the labor and improvements:

Name (please print)

ROBERT L MCGAVIN

Current Mailing Address (please print)

2705 AVENIDA GRANDIA BULLHEAD CITY AZ 86442

4. Name and mailing address of each person who holds and claims the subject mining claim(s) for the valuable minerals contained therein. Be sure to indicate if there is a change of address:

Name (please print)

ROBERT L MCGAVIN

Current Mailing Address (please print)

2705 AVENIDA GRANDIA BULLHEAD CITY AZ 86442

RECEIVED
 BLM AT STATE OFFICE
 2015 JUL 24 P 3:04
 PHOENIX ARIZONA

5. The undersigned testifies that on the date of JULY 5th, 2015, all monuments required by law were erected upon the subject claim(s), and all notices required by law were posted on the subject claim(s) or copies thereof were in place, and at said date, each corner monument bore or contained

markings sufficient to appropriately designate the corner of the claim to which it pertains and the name of the claim(s).

I hereby certify under penalty of perjury under the laws of the State of ARIZONA that the foregoing statements are true and correct:

[Handwritten Signature]
(Signature of person responsible for above statement)

Date: 7-6-15

Title 18 U.S.C. 1001 and 43 U.S.C. 1212 make it a crime for any person knowingly and willfully to make to any department or agency of the United States any false, fictitious or fraudulent statements or representations as to any matter within its jurisdiction.

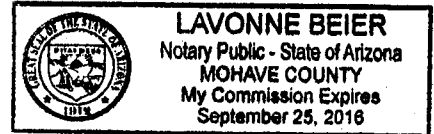
Notary Block

SUBSCRIBED AND SWORN TO before me, this 6 day of July 2015

By: _____
(Signature of Affiant)

Title: _____

My Commission Expires: 09/25/2016



Lavonne Beier

INSTRUCTIONS

1. This is an optional form that may be used to satisfy the requirements for the Bureau of Land Management (BLM) under the provisions of 43 U.S.C. §1744 and 30 U.S.C. §28-28d and the regulations thereunder (43 CFR part 3835). Since local and State laws may vary, you should contact your local and State agencies where the claims are located to ensure all applicable laws and requirements are satisfied.
2. The claimant(s) must fill in the date in paragraph 1 for the applicable assessment year and the county and state where the claims are located.
3. All claim names, BLM serial numbers, legal descriptions, and original county recording information must be listed for the claims pertaining to this assessment notice.
4. The claimant(s) must complete paragraph 2 listing all labor or improvements which was performed on or did benefit the subject mining claims. The value and date of the labor or improvements must also be listed. The total amount of labor or improvements can be listed, but the total expenditure must equal at least \$100 for each claim.
5. The names and current mailing addresses of the person(s) performing the labor shall be listed in paragraph 3.
6. The name and current mailing address of each owner (claimant) of the claims shall be listed in paragraph 4. The mailing address shall be the owner's address and not the address of an agent or anyone representing the claimant. Be sure to note if there has been a change of address.
7. Paragraph 5 shall be completed to show the date it was verified that all monuments required by law were properly erected, all notices were posted, and that corners were appropriately designated for all claims listed.
8. An exact legible reproduction or duplicate (other than microfilm or other electronic media) of this affidavit or another type of affidavit of assessment work that you file or will file in the county where each claim is located, must be filed with the BLM on or before December 30 of the calendar year in which the assessment year ends. For mill or tunnel sites, a separate notice of intent to hold must be filed with the BLM on or before December 30. Requirements for filing a notice of intent to hold can be found at 43 CFR 3835.33.
9. A processing fee of \$10 for each claim listed must be remitted to the BLM along with this or any other affidavit of assessment work.

RECEIVED
JUL 15 2015
MOHAVE COUNTY
ARIZONA

NOTICES

THE PRIVACY ACT and 43 CFR 2.48(d) require that you be furnished with the following information in connection with the information requested by this form.

AUTHORITY: 30 U.S.C. §28-28d and 43 CFR part 3835 permit collection of the information requested by this form.

PRINCIPAL PURPOSE: The BLM will use the information you provide to document compliance with 43 U.S.C. 1744 and that assessment work has been completed in accordance with 30 U.S.C. § 28-28d and 43 CFR part 3835 in lieu of paying the maintenance fee for the mining claims listed on this form.

ROUTINE USES: The BLM will only disclose this information in accordance with the provisions at 43 CFR 2.56(b) and (c).

EFFECT OF NOT PROVIDING INFORMATION: Disclosure of the requested information is required by 30 U.S.C. § 28-28d and 43 CFR part 3835 for claimants qualified to perform assessment work in lieu of paying the maintenance fee. Failure to submit all the requested information or to complete this form will delay the BLM's processing of the form and may preclude the BLM's acceptance of the assessment work information, which may result in forfeiture of the mining claim(s) by the claimant.

THE PAPERWORK REDUCTION ACT requires us to inform you that:

Use of this form is optional. You must perform assessment if a waiver to pay the maintenance fee has been requested. This form is provided to help you attest that annual assessment work has been completed in lieu of paying the maintenance fee for your claim(s). Submission of the requested information is necessary to obtain or retain a benefit.

You do not have to respond to this or any other Federal agency-sponsored information collection unless it displays a valid OMB control number.

BURDEN HOURS STATEMENT: The estimated public reporting burden for this form is 30 minutes per response, including the time for reviewing instructions, gathering and maintaining data, and completing and reviewing the form. You may submit comments regarding the burden estimate or any other aspect of this form to: U.S. Department of the Interior, Bureau of Land Management (1004-0114), Bureau Information Collection Clearance Officer (WO-630), 1849 C Street, N.W., Room 2134LM, Washington, D.C. 20240.

RECEIVED
BLM AZ STATE OFFICE
2015 JUL 24 P 3: 04
PHOENIX, ARIZONA

UNITED STATES
DEPARTMENT OF THE INTERIOR
BUREAU OF LAND MANAGEMENT
**MAINTENANCE FEE PAYMENT FORM
FOR PLACER MINING CLAIMS**

Remitter Name: ROBERT L MCGAVIN

Mailing Address: 2705 AVENIDA GRANDE

City, State, Zip: BULLHEAD CITY AZ 86442

Check here if this is a change of address.

2015-02302

Page 1 of 2

Requested By: Robert Mc Gavin

SHELLY D BAKER, RECORDER

OFFICIAL RECORDS OF LA PAZ COUNTY, AZ

07-07-2015 08:58 AM Record Fee \$15.00

FOR COUNTY RECORDER'S USE


No. of claims 1
Total due BLM \$ 10.00

- The maintenance fee may be paid by cash, check, money order, Bureau of Land Management (BLM) Declining Deposit Account, or credit card (VISA, American Express, Discover, or MasterCard). Payments must be remitted to the BLM State Office where your claim or site is recorded and received on or before September 1. If the payment is mailed, the envelope must be postmarked by a bona fide delivery service on or before September 1 and received at the proper BLM State Office within 15 calendar days after the due date. Payments may also be made by telephone using a credit card. A complete listing of BLM State Offices with their addresses and phone numbers can be found at <http://www.blm.gov>.
- The maintenance fee for the following claim(s) applies to the assessment year 2016.

CLAIM NAME	BLM SERIAL NO.	ACRES IN CLAIM	PAYMENT DUE TO THE BLM (See Instructions on Page 2)
BENCH I	333094	20	10.00

RECEIVED
BLM AZ STATE OFFICE
2015 JUL 24 P 3:03
PHOENIX, ARIZONA

Use a separate sheet for additional claim names, serial numbers, and claimant names and addresses.



INSTRUCTIONS

1. This is an optional form that may be used to satisfy the requirements for the Bureau of Land Management (BLM) under the provisions of 43 U.S.C. §1744 and 30 U.S.C. §28f and the regulations thereunder (43 CFR part 3834). Since local and State laws may vary, you should contact your local and State agencies where the claims are located to ensure all applicable laws and requirements are satisfied.
2. This form should be used to pay the maintenance fee for placer mining claims only. To pay the maintenance fee for lode mining claims, mill sites or tunnel sites, use Form 3830-5.
3. Complete the section for the number of claims and the amount being remitted to the BLM.
4. Enter the year in paragraph 2 for the applicable assessment year.
5. List all mining claim names and the BLM serial number associated to the claim if the BLM has notified you what the serial number is. Every attempt should be made to include the current BLM serial number for each claim listed. List the acreage for each claim and the amount due based on the acreage. See the chart below for amounts due.
6. The maintenance fee for placer mining claims is paid for every 20 acres of the claim **or portion thereof**. When making a maintenance fee payment for your placer claim, you should make your payment in accordance with the following chart:

Number of acres in the claim	Maintenance Fee Payment Due Per Claim
< = 20 acres	\$155
> 20 acres but < = 40 acres	\$310
> 40 acres but < = 60 acres	\$465
> 60 acres but < = 80 acres	\$620
> 80 acres but < = 100 acres	\$775
> 100 acres but < = 120 acres	\$930
> 120 acres but < = 140 acres	\$1,085
> 140 acres but < = 160 acres	\$1,240
> 160 acres	Contact the BLM

Legend: > means greater than; < means less than; = means equal to

7. The name and current mailing addresses of the person paying the maintenance fee(s) should be listed at the top of the form. If this is a change of address for a claimant, that should also be noted.
8. If needed, an additional sheet can be used to continue listing claim names, BLM serial numbers, acres in claim, payment due or the name and current mailing address of additional claimants.
9. If paying by credit card, you must complete the following credit card information on page 4: (a) exact name on the face of the credit card; (b) amount paid; (c) type of card; (d) credit card number; (e) expiration date of the card; and (f) telephone number. You must also sign page 4 to show authorization to charge the credit card.

NOTICES

THE PRIVACY ACT and 43 CFR 2.48(d) require that you be furnished with the following information in connection with the information requested by this form.

AUTHORITY: 30 U.S.C. 28f and 43 CFR part 3834 permit collection of the information requested by this form.

PRINCIPAL PURPOSE: The BLM will use the information you provide to record the annual maintenance fee payment for the claims listed and to verify that payment has been made in accordance with 30 U.S.C. 28f and 43 CFR part 3834.

ROUTINE USES: The BLM will only disclose this information in accordance with the provisions at 43 CFR 2.56(b) and (c).

EFFECT OF NOT PROVIDING INFORMATION: Disclosure of the requested information is required by 30 U.S.C. 28f and 43 CFR part 3834 for claimants paying the annual maintenance fee. The use of this specific form when paying the maintenance fee is optional. However, when paying the maintenance fee, it is the requested information on this form that is required to be submitted along with the fee. Failure to submit all the required information will delay the BLM's processing of the information and may preclude the BLM's acceptance of the maintenance fee payment, which may result in forfeiture of the mining claim(s) by the claimant.

RECEIVED
 BLM AZ STATE OFFICE
 2015 JUL 24 P 3:04
 PHOENIX, ARIZONA

United States Department of the Interior
Bureau of Land Management
LANDS/RECREATION & PLANNING
ONE N CENTRAL AVE
PHOENIX, AZ 85004 -2203
Phone: 602-417-9200

Receipt

No: 3350914

Transaction #: 3448753	
Date of Transaction: 07/27/2015	
CUSTOMER:	
ROBERT L MCGAVIN 2705 AVENIDA GRANDE BULLHEAD CITY, AZ 86442-7957 US	

LINE #	QTY	DESCRIPTION	REMARKS	UNIT PRICE	TOTAL
1	1.00	LOCATABLE MINERALS / MINING CLAIMS-NOT NEW-UNADJUD, ONE AUTH NO. ONLY / MINING CLAIM MONEY RECEIVED CASES: AMC333094/\$10.00	MAINT FEE WAIVER (1) 2016 / POL (1) 2015 / MAINT FEE FORM (1) 2016	- n/a -	10.00
TOTAL:					\$10.00

PAYMENT INFORMATION			
1	AMOUNT:	10.00	POSTMARKED: 07/21/2015
	TYPE:	CHECK	RECEIVED: 07/24/2015
	CHECK NO:	1064	
	NAME:	MCGAVIN, ROBERT 2705 AVENIDA GRANDE BULLHEAD CITY AZ 86442-7957 US	

REMARKS

This receipt was generated by the automated BLM Collections and Billing System and is a paper representation of a portion of the official electronic record contained therein.

ENTERED
JUL 28 2015
BY: Rita

7/27/2015

1082

Form 3830-2
(October 2013)

UNITED STATES
DEPARTMENT OF THE INTERIOR
BUREAU OF LAND MANAGEMENT
MAINTENANCE FEE WAIVER CERTIFICATION

RM

333094

FORM APPROVED
OMB NO. 1004-0114
Expires: October 31, 2016

SEE INSTRUCTIONS ON PAGE 2

- This small miner waiver is filed for the assessment year beginning on September 1, 2014 and ending on September 1, 2015.
- The undersigned and all related parties owned ten or fewer mining claims, mill, or tunnel sites located and maintained on Federal lands in the United States of America on September 1, 2014.
- The undersigned have performed the assessment work required by law for each mining claim listed prior to filing this waiver and understand that by filing this form, the undersigned must file an affidavit of assessment work with the Bureau of Land Management (BLM) by the December 30th following the filing of this waiver.
- The undersigned understand that if the assessment work obligation has not yet come due under 30 U.S.C. 28 (for those claims in their first assessment year only), a notice of intent to hold reciting this condition must be recorded by the December 30th following the filing of this waiver.
- The undersigned understand that mill and tunnel sites may also be listed on this waiver and be waived from payment of the maintenance fee, and that a notice of intent to hold for these sites is required to be filed with the BLM by the December 30th following the filing of this waiver.
- The undersigned understand and acknowledge that pursuant to 43 U.S.C. 1212 and 18 U.S.C. 1001, the filing or recording of a false, fictitious, or fraudulent document with the BLM may result in a fine of up to \$250,000, a prison term not to exceed five years, or both.
- The mining claims, mill or tunnel sites for which this waiver from payment of the maintenance fees is requested are:

CLAIM OR SITE NAME	BLM RECORDATION SERIAL NUMBER
1. BENCH I	333094 ✓
2.	
3.	
4.	
5.	
6.	
7.	
8.	
9.	
10.	

RECEIVED
BLM AZ STATE OFFICE
2014 AUG 13 P 1:10
PHOENIX, ARIZONA

The owner(s) (claimants) of the above mining claims and sites are:

ROBERT L MCGAVIN
(Owner's Name - Please Print)
2705 AVENIDA GRANDIE
(Owner's Mailing Address)

R L McGavin
(Owner's Signature)
BULLHEAD CITY AZ 86442
(City) (State) (Zip Code)

(Owner's Name - Please Print)
(Owner's Mailing Address)

(Owner's Signature)
(City) (State) (Zip Code)

(Owner's Name - Please Print)
(Owner's Mailing Address)

(Owner's Signature)
(City) (State) (Zip Code)

(Owner's Name - Please Print)
(Owner's Mailing Address)

(Owner's Signature)
(City) (State) (Zip Code)

(Continued on page 2)

ENTERED
SEP 8 2014
BY: *RE*

NW
RE 9-18-14

Mr. McGavin,

On July 17, 2014, our office received your Maintenance Fee Waiver Certification. Unfortunately the form is expired and a current form is required to be filed. I have enclosed the current form. I have also enclosed a copy of the form you sent to us. Please complete it and send it to our office before September 1, 2014 so it may be processed.

Address:
Bureau of Land Management
One North Central Ave Suite 800
Phoenix, AZ 85004-4427

If you have any questions, don't hesitate to call me.

Thank you,


RéAnn Myers
Land Law Examiner
Bureau of Land Management
Arizona State Office
602-417-9413

PHOENIX, ARIZONA

2014 AUG 13 P 1:10

RECEIVED
BLM AZ STATE OFFICE

ATT

THE NEW FORM IS FILLED OUT

Thank you

Bob

AMC333094

Form 3030-2
(January 2004)

UNITED STATES DEPARTMENT OF THE INTERIOR
BUREAU OF LAND MANAGEMENT

FORM APPROVED
OMB NO. 1004-0114
Expires: December 31, 2006

MAINTENANCE FEE WAIVER CERTIFICATION

SEE INSTRUCTIONS ON REVERSE

- This small miner waiver is filed for the assessment year beginning at noon on September 1, 2014 and ending at noon on September 1, 2015.
- The undersigned and all related parties owned ten or fewer mining claims, mill, or tunnel sites located and maintained on Federal lands in the United States of America on September 1, 2014.
- The undersigned have performed the assessment work required by law for each mining claim listed prior to filing this waiver and understand that by filing this form; an affidavit of assessment work must be recorded by the December 30th following the filing of this waiver.
- The undersigned understand that if the assessment work obligation has not yet come due under 30 U.S.C. 28 (for those claims in their first assessment year only); a notice of intent to hold reaching this condition must be recorded by the December 30th following the filing of this waiver.
- The undersigned understand that mill and tunnel sites may also be listed upon this waiver and be waived from payment of the maintenance fee; and that a notice of intent to hold for those sites is required to be recorded by the December 30th immediately following the filing of this waiver.
- The undersigned understand and acknowledge that pursuant to 43 U.S.C. 1212 and 18 U.S.C. 1001; the filing or recording of a false, fictitious, or fraudulent document with the Bureau of Land Management may result in a fine of up to \$250,000, a prison term not to exceed five years, or both.
- The mining claims, mill or tunnel sites for which this waiver from payment of the maintenance fee is requested are:

CLAIM OR SITE NAME	BLM RECORDATION SERIAL NUMBER
1. BENCH I	333094
2.	
3.	
4.	
5.	
6.	
7.	
8.	
9.	
10.	

RECEIVED
BLM AZ STATE OFFICE
2014 JUL 17 P 3 12
PHOENIX, ARIZONA

The owner(s) (claimant) of the above mining claims and sites are:

ROBERT L MCGAVIN
(Owner's Name - Please Print)

2705 AVENIDA GRIANDE
(Street or P.O. Box)

BULLHEAD CITY AZ 86442
(City) (State) (Zip Code)

(Owner's Signature)

(Owner's Name - Please Print)

(Street or P.O. Box)

(City) (State) (Zip Code)

RECEIVED
BLM AZ STATE OFFICE
2014 AUG 13 P 1:09
PHOENIX, ARIZONA

(Owner's Signature)

(Owner's Name - Please Print)

(Street or P.O. Box)


(City) (State) (Zip Code)



Bob McGavin

2705 Avenida Grande
Bullhead City, AZ 86442-7957

11 AUG 2014



1000

85004

U.S. POSTAGE
PAID
MOHAVE VALLEY, AZ
86440
AUG 11, 14
AMOUNT

\$0.49


00038474-05

ATTN
REAWN
MYERS

BUREAU OF LAND MANAGEMENT
ONE NORTH ~~ST~~ CENTRAL AVE
SUITE 800
PHOENIX, AZ

85004-4427

85004442700



PHOENIX, ARIZONA

2014 AUG 13 P 1:10

RECEIVED
BLM AZ STATE OFFICE

AMC333094

1082

Handwritten initials

Form 3830-2
(January 2004)

UNITED STATES DEPARTMENT OF THE INTERIOR
BUREAU OF LAND MANAGEMENT

MAINTENANCE FEE WAIVER CERTIFICATION
SEE INSTRUCTIONS ON REVERSE

FORM APPROVED
OMB NO. 1004-0114
Expires: December 31, 2006

1. This small miner waiver is filed for the assessment year beginning at noon on September 1, 2014 and ending at noon on September 1, 2015.
2. The undersigned and all related parties owned ten or fewer mining claims, mill, or tunnel sites located and maintained on Federal lands in the United States of America on September 1, 2014.
3. The undersigned have performed the assessment work required by law for each mining claim listed prior to filing this waiver and understand that by filing this form; an affidavit of assessment work must be recorded by the December 30th following the filing of this waiver.
4. The undersigned understand that if the assessment work obligation has not yet come due under 30 U.S.C. 28 (for those claims in their first assessment year only); a notice of intent to hold reciting this condition must be recorded by the December 30th following the filing of this waiver.
5. The undersigned understand that mill and tunnel sites may also be listed upon this waiver and be waived from payment of the maintenance fee; and that a notice of intent to hold for those sites is required to be recorded by the December 30th immediately following the filing of this waiver.
6. The undersigned understand and acknowledge that pursuant to 43 U.S.C. 1212 and 18 U.S.C. 1001; the filing or recording of a false, fictitious, or fraudulent document with the Bureau of Land Management may result in a fine of up to \$250,000, a prison term not to exceed five years, or both.
7. The mining claims, mill or tunnel sites for which this waiver from payment of the maintenance fee is requested are:

CLAIM OR SITE NAME	BLM RECORDATION SERIAL NUMBER
1. <u>BENCH I</u>	<u>333094</u> ✓
2.	
3.	
4. <u>Letter sent</u>	
5. <u>8/4/14</u>	
6.	
7.	
8.	
9.	
10.	

RECEIVED
BLM ARIZONA STATE OFFICE
2/14 JUL 17 P 3 12
PHOENIX, ARIZONA

The owner(s) (claimants) of the above mining claims and sites are:

ROBERT L MCGAVIN
(Owner's Name - Please Print)

2705 AVENIDA GRANDE
(Street or P.O. Box)

BALLHEAD CITY AZ 86442
(City) (State) (Zip Code)

Handwritten signature
(Owner's Signature)

(Owner's Name - Please Print)

(Street or P.O. Box)

(City) (State) (Zip Code)

(Owner's Signature)

(Owner's Name - Please Print)

(Street or P.O. Box)

(City) (State) (Zip Code)

(Owner's Signature)

AMC 333094

When Recorded Return Document to:

ROBERT L MCGAVIN
2705 AVENIDA GRANDIE
BULLHEAD CITY AZ 86442

Check here is this is a change of address.

Telephone: 928 758 4577

E-mail address: TACH60@CITLINK.WISF

AFFIDAVIT OF PERFORMANCE OF ANNUAL WORK

1. State of Arizona, County of LA PAZ ss:

2. I (Name) ROBERT L MCGAVIN

3. Reside at (Address) 2705 AVENIDA GRANDIE

City BULLHEAD CITY County MOHAVE

RECEIVED
BLM AZ STATE OFFICE
2014 JUL 17 P 3: 12
PHOENIX, ARIZONA
BLM
Date
Stamp

State AZ Zip 86447 being duly sworn, depose and say that I am a citizen of the United States, more than eighteen years of age, and that all of the facts set forth in this affidavit, subject to the provisions and penalties of 18 U.S.C. 1001 pertaining to the filing of false, fictitious, or fraudulent statements with the United States, are true and correct according to the best of my knowledge, information and belief.

4. Owner's name and address (If not shown in Items 1-3 above).

5. That I am personally acquainted with the mining claim(s). The work and improvements were made by and at the expense of the owner(s) of said claim(s). Said contiguous group of claims, listed on this document, are situated in the

VICKBURG PLASTER (optional) Mining District; LA PAZ County, Arizona.

Line No.	AMC NUMBER	CLAIM/SITE NAME	COUNTY RECORDER DATA (If available)	TWP	RNG	SEC
1	333094	BENCH E	2014-02308	5N	14W	16
2						
3						
4						
5						
6						

Form: MCF108
Revised Jan. 2006
Page 1 of 2

ENTERED
JUL 21 2014
BY: RAM

RECEIVED
BLM ARIZONA STATE OFFICE
2014 JUL 17 P 3:12
PHOENIX, ARIZONA

BLM
Date
Stamp

7					
8					
9					
10					

6. That between the dates starting at 12 o'clock noon on September 1, 20 13 and ending at 12 o'clock noon on September 1, 20 14 at least \$ 175.00 dollars worth of work and improvements were done and performed upon said claim(s) or upon one or more of a contiguous group of claims for the benefit of all, wholly or partly outside of a contiguous group of claims for the benefit of all, not including the location work.

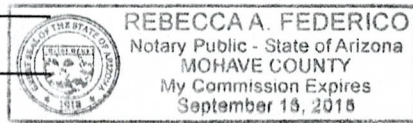
7. That the following persons were employed to perform the work and improvements described herein: ROBERT MCGAVIN 9-10-11-12-2013 / 1-17-18-19-2014 / 5-1-2-3-2014 / 6-8-2014

8. That the work and improvements performed were: REMOVED TALLSIT/BEER CANNS TALLSITS) LEFT BY OTHERS / REPLACE CLAIM POLES TWICE / FILLED IN HOLES LEFT BY OTHERS /

9. Dated: 7-7-14 Signature: [Signature]

SUBSCRIBED AND SWORN TO before me, a Notary Public, this 7th day of July 20 14

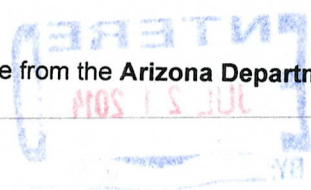
By: Robert McGavin
Notary Public Rebecca A. Federico



My Commission Expires 9-15-2015

Bureau of Land Management
Arizona State Office
www.az.blm.gov

No. of Claims:	<u>1</u>	x \$10 =	<u>\$10.00</u>
Check No.:	<u>892</u>	Init.	<u>A.H.</u>
Receipt No.:	<u>3079818</u>		
For BLM Use Only			



~~AMC 333~~
AMC 333094

NOTICE OF INTENTION TO HOLD MINING CLAIMS/SITES

When Recorded Return Document to:

ROBERT L MCGAVIN
2705 AVENIDA GRANDE
BULLHEAD CITY, AZ 86442

RECEIVED
BLM AZ STATE OFFICE
2014 JUL 17 P 3:12
PHOENIX, ARIZONA
BLM
Date
Stamp

Check here if this is a change of address.

Telephone: 928 758 4577

E-mail Address TACHCO@OUTLINK.NET

I (We) intend to hold the claims(s) and/or site(s) listed below for the calendar year 20___, and I (We) have filed or will file a Notice of Intent to Hold in the county where the claim (s) is located.

Reason for filing a Notice of Intent to Hold instead of an assessment work filing (check one):

- Maintenance fee was paid to maintain claim(s) during this assessment year.
- Mill or tunnel sites.
- Claim(s) was located during the current assessment year.
- BLM has deferred assessment work (attach copy of decision granting deferment, or pending petition for deferment including date petition was filed.)

Line No.	AMC NUMBER	CLAIM/SITE NAME	COUNTY RECORDER DATA (If available)	TWP	RNG	SEC
1	333094	BENCH I	2014-02307	SW	14W	16
2						
3						
4						
5						
6						
7						
8						
9						
10						

NOTICE OF INTENTION TO HOLD MINING CLAIMS/SITES
page 2

RECEIVED
BLM AZ STATE OFFICE
2014 JUL 17 P 3:12
PHOENIX, ARIZONA

BLM
Date
Stamp

1. State of Arizona, County of LA PAZ

2. I (Name) ROBERT L MCGAVIN

3. Reside at (Address) 2705 AVENIDA GRANDE

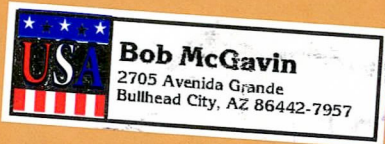
City BULLHEAD CITY County MOHAVE State AZ Zip 86442 being duly sworn, depose and say that I am a citizen of the United States, more than eighteen years of age, that all of the facts set forth in this notice, subject to the provisions and penalties of 18 U.S.C. 1001 pertaining to the filing of false, fictitious, or fraudulent statements with the United States, are true and correct according to the best of my knowledge, information and belief.

4. Owner's name and address (If not shown in Items 1-3 above). _____

5. Dated: 7-6-14 Signature: R L McGavin

Bureau of Land Management
Arizona State Office
www.az.blm.gov

No. of Claims: _____ x \$10 = _____
Check No: _____ Init. _____
Receipt No.: _____
For BLM Use Only



LAS VEGAS NV 890

15 JUL 2014 PM 4 L



RECEIVED
BLM AZ STATE OFFICE

2014 JUL 17 P 3:03

PHOENIX, ARIZONA

STATE OFFICE OF BLM


1 NORTH CENTRAL AVE

SUITE 800

PHOENIX, AZ

85004

85004442700



United States Department of the Interior
Bureau of Land Management
LANDS/RECREATION & PLANNING
ONE N CENTRAL AVE
PHOENIX, AZ 85004 -2203
Phone: 602-417-9200

Receipt

No: 3079818

Transaction #: 3171057	
Date of Transaction: 07/18/2014	
CUSTOMER:	
ROBERT L MCGAVIN 2705 AVENIDA GRANDE BULLHEAD CITY, AZ 86442-7957 US	

LINE #	QTY	DESCRIPTION	REMARKS	UNIT PRICE	TOTAL
1	1.00	LOCATABLE MINERALS / MINING CLAIMS-NOT NEW-UNADJUD, ONE AUTH NO. ONLY / MINING CLAIM MONEY RECEIVED CASES: AMC333094/\$10.00	MAINT FEE WAIVER (1) 2015 / POL (1) 2014 / NOI (1) 2014	- n/a -	10.00
TOTAL:					\$10.00

PAYMENT INFORMATION					
1	AMOUNT:	10.00	POSTMARKED:	07/15/2014	
	TYPE:	CHECK	RECEIVED:	07/17/2014	
	CHECK NO:	892			
	NAME:	MCGAVIN, ROBERT 2705 AVENIDA GRANDE BULLHEAD CITY AZ 86442-7957 US			

REMARKS

This receipt was generated by the automated BLM Collections and Billing System and is a paper representation of a portion of the official electronic record contained therein.

UNITED STATES DEPARTMENT OF THE INTERIOR
BUREAU OF LAND MANAGEMENT

97
AA

FORM APPROVED
OMB NO. 1004-0114
Expires: December 31, 2006

MAINTENANCE FEE WAIVER CERTIFICATION

SEE INSTRUCTIONS ON REVERSE

1. This small miner waiver is filed for the assessment year beginning at noon on September 1, 2013, and ending at noon on September 1, 2014.
2. The undersigned and all related parties owned ten or fewer mining claims, mill, or tunnel sites located and maintained on Federal lands in the United States of America on September 1, 2013.
3. The undersigned have performed the assessment work required by law for each mining claim listed prior to filing this waiver and understand that by filing this form; an affidavit of assessment work must be recorded by the December 30th following the filing of this waiver.
4. The undersigned understand that if the assessment work obligation has not yet come due under 30 U.S.C. 28 (for those claims in their first assessment year only); a notice of intent to hold reciting this condition must be recorded by the December 30th following the filing of this waiver.
5. The undersigned understand that mill and tunnel sites may also be listed upon this waiver and be waived from payment of the maintenance fee; and that a notice of intent to hold for those sites is required to be recorded by the December 30th immediately following the filing of this waiver.
6. The undersigned understand and acknowledge that pursuant to 43 U.S.C. 1212 and 18 U.S.C. 1001, the filing or recording of a false, fictitious, or fraudulent document with the Bureau of Land Management may result in a fine of up to \$250,000, a prison term not to exceed five years, or both.
7. The mining claims, mill or tunnel sites for which this waiver from payment of the maintenance fees is requested are:

CLAIM OR SITE NAME	BLM RECORDATION SERIAL NUMBER
1. BENCH I	333094
2.	
3.	
4.	
5.	
6.	
7.	
8.	
9.	
10.	

The owner(s) (claimants) of the above mining claims and sites are:

ROBERT L MCGAVIN
(Owner's Name - Please Print)

Robert L McGavin
(Owner's Signature)

2705 AVENIDA GRANDIZ
(Street or P.O. Box)

BULLHEAD CITY AZ 86442
(City) (State) (Zip Code)

(Owner's Name - Please Print)

(Street or P.O. Box)

(City) (State) (Zip Code)

(Owner's Name - Please Print)

(Street or P.O. Box)

(City) (State) (Zip Code)

(Continued on page 2)

(Owner's Signature)

(Owner's Signature)

ENTERED
SEP 12 2013
BY: TJS

RECEIVED
BLM AZ STATE OFFICE
PHOENIX, ARIZONA
2013 JUL 18 PM 3:04

When Recorded Return Document to:

ROBERT L MCGAVIN
2705 AVENIDA GRANDE
BULLHEAD CITY AZ 86442

Check here is this is a change of address.

Telephone: 928 758 4577

E-mail address: TACH60@CITLINK.NET

AFFIDAVIT OF PERFORMANCE OF ANNUAL WORK

1. State of Arizona, County of LA PAZ ss:

2. I (Name) ROBERT L MCGAVIN

3. Reside at (Address) 2705 AVENIDA GRANDE

City BULLHEAD CITY County MOHAVE

BLM
Date
Stamp

RECEIVED
BLM AZ STATE OFFICE
2013 JUL 18 PM 3:04
PHOENIX, ARIZONA

State AZ Zip 86442 being duly sworn, depose and say that I am a citizen of the United States, more than eighteen years of age, and that all of the facts set forth in this affidavit, subject to the provisions and penalties of 18 U.S.C. 1001 pertaining to the filing of false, fictitious, or fraudulent statements with the United States, are true and correct according to the best of my knowledge, information and belief.

4. Owner's name and address (if not shown in items 1-3 above).

5. That I am personally acquainted with the mining claim(s). The work and improvements were made by and at the expense of the owner(s) of said claim(s). Said contiguous group of claims, listed on this document, are situated in the

VICKBURG PLASTER (optional) Mining District; LA PAZ County, Arizona.

Line No.	AMC NUMBER	CLAIM/SITE NAME	COUNTY RECORDER DATA (If available)	TWP	RNG	SEC
1	333094	BIENCA I	2013 2013 03143	5N	14W	1E
2						
3						
4						
5						
6						

Form: MCF108
Revised Jan. 2006
Page 1 of 2

INTERESTED
AUG 28 2013
BY: AT

RECEIVED
BLM AZ STATE OFFICE

2013 JUL 18 PM 3:04
PHOENIX, ARIZONA

BLM
Date
Stamp

7					
8					
9					
10					

6. That between the dates starting at 12 o'clock noon on September 1, 20 12 and ending at 12 o'clock noon on September 1, 20 13 at least \$ 125⁰⁰ dollars worth of work and improvements were done and performed upon said claim(s) or upon one or more of a contiguous group of claims for the benefit of all, wholly or partly outside of a contiguous group of claims for the benefit of all, not including the location work.

7. That the following persons were employed to perform the work and improvements described herein: ROBERT
MR. GAVIN - 1-20-13 / 9-21-12 / 5-3-13

8. That the work and improvements performed were: PICK UP TRASH LEFT BY OTHERS -
RESET CLAIM POLES - FILLED HOLES LEFT BY OTHERS

9. Dated: 7-8-13 Signature: [Signature]

SUBSCRIBED AND SWORN TO before me, a Notary Public, this 8th day of July 20 13

By: [Signature]
Notary Public Rebecca A Federico

REBECCA A. FEDERICO
Notary Public - State of Arizona
MOHAVE COUNTY
My Commission Expires
September 15, 2015

My Commission Expires 9-15-2015

Bureau of Land Management
Arizona State Office

No. of Claims: 1 x \$10 = \$10.00
Check No.: 703 Init. A.F.
Receipt No.: 2835807
For BLM Use Only

NOTICE OF INTENTION TO HOLD MINING CLAIMS/SITES

When Recorded Return Document to:

ROBERT L MILGAYIN
2705 AVENIDA GRANDIZ
BULLHEAD CITY AZ 86442

RECEIVED
 BLM AZ STATE OFFICE
 PHOENIX, ARIZONA
 2008 JUL 18 PM 3:04
 BLM
 Date
 Stamp

Check here if this is a change of address.

Telephone: 928 758 4577

E-mail Address TACH60@CITLINK.NET

I (We) intend to hold the claims(s) and/or site(s) listed below for the calendar year 20___, and I (We) have filed or will file a Notice of Intent to Hold in the county where the claim (s) is located.

Reason for filing a Notice of Intent to Hold instead of an assessment work filing (check one):

- Maintenance fee was paid to maintain claim(s) during this assessment year.
- Mill or tunnel sites.
- Claim(s) was located during the current assessment year.
- BLM has deferred assessment work (attach copy of decision granting deferment, or pending petition for deferment including date petition was filed.)

Line No.	AMC NUMBER	CLAIM/SITE NAME	COUNTY RECORDER DATA (if available)	TWP	RNG	SEC
1	333094	BIENCH I	2013-03143	5W	14W	16
2						
3						
4						
5						
6						
7						
8						
9						
10						

NOTICE OF INTENTION TO HOLD MINING CLAIMS/SITES
page 2

BLM
Date
Stamp

2013 JUL 18 PM 3:04
PHOENIX, ARIZONA

RECEIVED
BLM AZ STATE OFFICE

1. State of Arizona, County of LA PAZ

2. I (Name) ROBERT L MCGAVIN

3. Reside at (Address) 2705 AVENIDA GRANDIZ

City BULLHEAD CITY County MOHAVE State AZ Zip 86442 being duly sworn, depose and say that I am a citizen of the United States, more than eighteen years of age, that all of the facts set forth in this notice, subject to the provisions and penalties of 18 U.S.C. 1001 pertaining to the filing of false, fictitious, or fraudulent statements with the United States, are true and correct according to the best of my knowledge, information and belief.

4. Owner's name and address (if not shown in Items 1-3 above). _____

5. Dated: 7-9-13 Signature: [Signature]

Bureau of Land Management
Arizona State Office

No. of Claims: _____ x \$10 = _____
Check No: _____ Init. AA
Receipt No.: 8835807
For BLM Use Only

Form: MCF110
Revised Jan. 2006
Page 2 of 2

RL McGAVIN
2705 AVENIDA GRANDIA
BULLHEAD CITY AZ
86442

LAS VEGAS NV 890

16 JUL 2013 PM 3 L



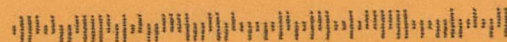
RECEIVED
BLM AZ STATE OFFICE

2013 JUL 18 PM 3:03

PHOENIX, ARIZONA

STATE OFFICE OF BLM
1 NORTH CENTRAL AVE
SUITE 800
PHOENIX AZ
85004

85004442700



United States Department of the Interior
Bureau of Land Management
 LANDS/RECREATION & PLANNING
 ONE N CENTRAL AVE
 PHOENIX, AZ 85004 -2203
 Phone: 602-417-9200

Receipt

No: 2835807

Transaction #: 2921322	
Date of Transaction: 07/19/2013	
CUSTOMER:	
ROBERT L MCGAVIN 2705 AVENIDA GRANDE BULLHEAD CITY, AZ 86442-7957 US	

LINE #	QTY	DESCRIPTION	REMARKS	UNIT PRICE	TOTAL
1	1.00	LOCATABLE MINERALS / MINING CLAIMS-NOT NEW-UNADJUD, ONE AUTH NO. ONLY / MINING CLAIM MONEY RECEIVED CASES: AMC333094/\$10.00	MAINT FEE WAIVER (1) 2014 / POL (1) 2013 / NOI (1) 2014	- n/a -	10.00
TOTAL:					\$10.00

PAYMENT INFORMATION					
1	AMOUNT:	10.00	POSTMARKED:	07/16/2013	
	TYPE:	CHECK	RECEIVED:	07/18/2013	
	CHECK NO:	703			
	NAME:	MCGAVIN, ROBERT 2705 AVENIDA GRANDE BULLHEAD CITY AZ 86442-7957 US			

REMARKS

This receipt was generated by the automated BLM Collections and Billing System and is a paper representation of a portion of the official electronic record contained therein.

UNITED STATES DEPARTMENT OF THE INTERIOR
BUREAU OF LAND MANAGEMENT

Amc 333094

FORM APPROVED
OMB NO. 1004-0114
Expires: December 31, 2006

103

MAINTENANCE FEE WAIVER CERTIFICATION

SEE INSTRUCTIONS ON REVERSE

1. This small miner waiver is filed for the assessment year beginning at noon on September 1, 2012 and ending at noon on September 1, 2013.
2. The undersigned and all related parties owned ten or fewer mining claims, mill, or tunnel sites located and maintained on Federal lands in the United States of America on September 1, 2012.
3. The undersigned have performed the assessment work required by law for each mining claim listed prior to filing this waiver and understand that by filing this form, an affidavit of assessment work must be recorded by the December 30th following the filing of this waiver.
4. The undersigned understand that if the assessment work obligation has not yet come due under 30 U.S.C. 28 (for those claims in their first assessment year only); a notice of intent to hold reciting this condition must be recorded by the December 30th following the filing of this waiver.
5. The undersigned understand that mill and tunnel sites may also be listed upon this waiver and be waived from payment of the maintenance fee; and that a notice of intent to hold for those sites is required to be recorded by the December 30th immediately following the filing of this waiver.
6. The undersigned understand and acknowledge that pursuant to 43 U.S.C. 1212 and 18 U.S.C. 1001; the filing or recording of a false, fictitious, or fraudulent document with the Bureau of Land Management may result in a fine of up to \$250,000, a prison term not to exceed five years, or both.
7. The mining claims, mill or tunnel sites for which this waiver from payment of the maintenance fee is requested are:

CLAIM OR SITE NAME	BLM RECORDATION SERIAL NUMBER
1. Branch I	333 333094
2.	
3.	
4.	
5.	
6.	
7.	
8.	
9.	
10.	

RECEIVED
BLM
AZ STATE OFFICE
PHOENIX, ARIZONA
2012 JUL 24 P 2:38

The owner(s) (claimant) of the above mining claims and sites are:

ROBERT L MCGAVIN
(Owner's Name - Please Print)

2709 AVENUE G MAJADA
(Street or P.O. Box)

BULLHEAD CITY AZ 86442
(City) (State) (Zip Code)

[Signature]
(Owner's Signature)

(Owner's Name - Please Print)

(Street or P.O. Box)

(City) (State) (Zip Code)

(Owner's Signature)

(Owner's Name - Please Print)

(Street or P.O. Box)

(City) (State) (Zip Code)

8/10/2012 TB
ENTERED INTO COMPUTER

When Recorded Return Document to:

ROBERT L MCGAVIN
2705 AVENIDA GRANDIZ
BULLHEAD CITY AZ 86442

Check here is this is a change of address.

Telephone: 928 758 4577

E-mail address: TACH60@CITLINK.NET

AFFIDAVIT OF PERFORMANCE OF ANNUAL WORK

1. State of Arizona, County of LA PAZ ss:

2. I (Name) ROBERT L MCGAVIN

3. Reside at (Address) 2705 AVENIDA GRANDIZ

City BULLHEAD CITY County MCHAVIE

RECEIVED
BLM AZ STATE OFFICE
PHOENIX, ARIZONA
2012 JUL 24 P 2:37
BLM
Date
Stamp

State AZ Zip 86442 being duly sworn, depose and say that I am a citizen of the United States, more than eighteen years of age, and that all of the facts set forth in this affidavit, subject to the provisions and penalties of 18 U.S.C. 1001 pertaining to the filing of false, fictitious, or fraudulent statements with the United States, are true and correct according to the best of my knowledge, information and belief.

4. Owner's name and address (If not shown in Items 1-3 above).

5. That I am personally acquainted with the mining claim(s). The work and improvements were made by and at the expense of the owner(s) of said claim(s). Said contiguous group of claims, listed on this document, are situated in the

VICTOR BURG PLASER (optional) Mining District; LA PAZ County, Arizona.

Line No.	AMC NUMBER	CLAIM/SITE NAME	COUNTY RECORDER DATA (If available)	TWP	RNG	SEC
1	333094	BENCH I	2012-03737	5N	14W	16
2						
3						
4						
5						
6						

RECEIVED
BLM AZ STATE OFFICE
2012 JUL 24 P 2:37
PHOENIX, ARIZONA
BLM
Date
Stamp

7					
8					
9					
10					

6. That between the dates starting at 12 o'clock noon on September 1, 20 11 and ending at 12 o'clock noon on September 1, 20 12 at least \$ 175⁰⁰ dollars worth of work and improvements were done and performed upon said claim(s) or upon one or more of a contiguous group of claims for the benefit of all, wholly or partly outside of a contiguous group of claims for the benefit of all, not including the location work.

7. That the following persons were employed to perform the work and improvements described herein: Robert McGavin
1-15-12 / 9-16-12 / 10-21-22-23/12

8. That the work and improvements performed were: RESET CLAIM POLIES - PICK UP TRASH
LEFT BY OTHERS - FILL IN HOLES LEFT BY OTHERS -

9. Dated: 7-10-12 Signature: [Signature]

SUBSCRIBED AND SWORN TO before me, a Notary Public, this 10th day of July 20 12

By: Robert Lee McGavin

Notary Public [Signature]

My Commission Expires 9-15-2015

REBECCA A. FEDERICO
Notary Public - State of Arizona
MOHAVE COUNTY
My Commission Expires
September 15, 2015

No. of Claims: 1 x \$10 = \$10.00
Check No.: 522 Init. ACL
Receipt No.: 2015153
For BLM Use Only

Bureau of Land Management
Arizona State Office

Form: MCF108
Revised Jan. 2006
Page 2 of 2

NOTICE OF INTENTION TO HOLD MINING CLAIMS/SITES

When Recorded Return Document to:

ROBERT L MCGAVIN
2705 AVENIDA COLONIA
BULLHOUND CITY AZ 86412

RECEIVED
 BLM AZ STATE OFFICE
 PHOENIX, ARIZONA
 2012 JUL 24 P 2:31
 BLM
 Date
 Stamp

Check here if this is a change of address.

Telephone: 928 758 4977

E-mail Address TACT60@CITLINK.ORG


I (We) intend to hold the claims(s) and/or site(s) listed below for the calendar year 20___, and I (We) have filed or will file a Notice of Intent to Hold in the county where the claim (s) is located.

Reason for filing a Notice of Intent to Hold instead of an assessment work filing (check one):

- Maintenance fee was paid to maintain claim(s) during this assessment year.
- Mill or tunnel sites.
- Claim(s) was located during the current assessment year.
- BLM has deferred assessment work (attach copy of decision granting deferment, or pending petition for deferment including date petition was filed.)

Line No.	AMC NUMBER	CLAIM/SITE NAME	COUNTY RECORDER DATA (if available)	TWP	RNG	SEC
1	333094	BIBACIT I	2012-03737	5W	14W	16
2						
3						
4						
5						
6						
7						
8						
9						
10						

NOTICE OF INTENTION TO HOLD MINING CLAIMS/SITES
page 2



1. State of Arizona, County of LA PAZ

2. I (Name) ROBERT L. M. GAVIN

3. Reside at (Address) 2705 AVENIDA GRANDIA

City BULLHEAD CITY County MOHAVE State AZ Zip 86447 being duly sworn, depose and say that I am a citizen of the United States, more than eighteen years of age, that all of the facts set forth in this notice, subject to the provisions and penalties of 18 U.S.C. 1001 pertaining to the filing of false, fictitious, or fraudulent statements with the United States, are true and correct according to the best of my knowledge, information and belief.

4. Owner's name and address (if not shown in Items 1-3 above). _____

5. Dated: 7-7-12 Signature: [Handwritten Signature]

Bureau of Land Management
Arizona State Office

No. of Claims:	<u>1</u>	x \$10 =	<u>\$10.00</u>
Check No:	<u>522</u>	Init.	<u>AG</u>
Receipt No.:	<u>2615153</u>		
For BLM Use Only			

RL McGAVIN
2705 AVENIDA GARROTE
BULL HEAD CITY AZ
86442


LAS VEGAS NV 890
19 JUL 2012 PM 3 L



STATE OFFICE OF BLM
| NORTH CENTRAL AVIE
SUITE 800
PHOENIX, AZ
85004

RECEIVED
BLM AZ STATE OFFICE
2012 JUL 24 P 2:37
PHOENIX, ARIZONA

85004442700



**United States Department of the Interior
Bureau of Land Management
LANDS/RECREATION & PLANNING
ONE N CENTRAL AVE
PHOENIX, AZ 85004 -2203
Phone: 602-417-9200**

Receipt

No: 2615153

Transaction #: 2695398	
Date of Transaction: 07/25/2012	
CUSTOMER:	
ROBERT L MCGAVIN 2705 AVENIDA GRANDE BULLHEAD CITY, AZ 86442-7957 US	

LINE #	QTY	DESCRIPTION	REMARKS	UNIT PRICE	TOTAL
1	1.00	LOCATABLE MINERALS / MINING CLAIMS- NOT NEW-UNADJUD, ONE AUTH NO. ONLY / MINING CLAIM MONEY RECEIVED CASES: AMC333094/\$10.00	MAINT FEE WAIVER & NOI (1) 2013 / POL (1) 2012	- n/a -	10.00
TOTAL:					\$10.00

PAYMENT INFORMATION			
1	AMOUNT:	10.00	POSTMARKED: N/A
	TYPE:	CHECK	RECEIVED: 07/24/2012
	CHECK NO:	522	
	NAME:	MCGAVIN, ROBERT L 2705 AVENIDA GRANDE BULLHEAD CITY AZ 86442-7957 US	

REMARKS

This receipt was generated by the automated BLM Collections and Billing System and is a paper representation of a portion of the official electronic record contained therein.

135

Form 3830-2
(January 2004)

UNITED STATES DEPARTMENT OF THE INTERIOR
BUREAU OF LAND MANAGEMENT

AMC 333094

FORM APPROVED
OMB NO. 1004-0114
Expires: December 31, 2006

MAINTENANCE FEE WAIVER CERTIFICATION

SEE INSTRUCTIONS ON REVERSE

1. This small miner waiver is filed for the assessment year beginning at noon on September 1, 2011, and ending at noon on September 1, 2012.
2. The undersigned and all related parties owned ten or fewer mining claims, mill, or tunnel sites located and maintained on Federal lands in the United States of America on September 1, 2011.
3. The undersigned have performed the assessment work required by law for each mining claim listed prior to filing this waiver and understand that by filing this form; an affidavit of assessment work must be recorded by the December 30th following the filing of this waiver.
4. The undersigned understand that if the assessment work obligation has not yet come due under 30 U.S.C. 28 (for those claims in their first assessment year only); a notice of intent to hold reciting this condition must be recorded by the December 30th following the filing of this waiver.
5. The undersigned understand that mill and tunnel sites may also be listed upon this waiver and be waived from payment of the maintenance fee; and that a notice of intent to hold for those sites is required to be recorded by the December 30th immediately following the filing of this waiver.
6. The undersigned understand and acknowledge that pursuant to 43 U.S.C. 1212 and 18 U.S.C. 1001; the filing or recording of a false, fictitious, or fraudulent document with the Bureau of Land Management may result in a fine of up to \$250,000, a prison term not to exceed five years, or both.
7. The mining claims, mill or tunnel sites for which this waiver from payment of the maintenance fee is requested are:

CLAIM OR SITE NAME	BLM RECORDATION SERIAL NUMBER
1. BENCH I	333094
2.	
3.	
4.	
5.	
6.	
7.	
8.	
9.	
10.	

RECEIVED
BLM AZ STATE OFFICE
2011 JUL 29 A 1:37
PHOENIX, ARIZONA

The owner(s) (claimant) of the above mining claims and sites are:

ROBERT L MCGAVIN
(Owner's Name - Please Print)

2705 AVENIDA GRANDE
(Street or P.O. Box)

BULLHEAD CITY AZ 86447
(City) (State) (Zip Code)

(Owner's Signature)

(Owner's Name - Please Print)

(Street or P.O. Box)

(City) (State) (Zip Code)

(Owner's Signature)

(Owner's Name - Please Print)

(Street or P.O. Box)

(City) (State) (Zip Code)

(Owner's Signature)

AUG 2 2011 Cm

When Recorded Return Document to:

ROBERT L MCGAVIN
2705 AVENIDA GRANDE
BULLHEAD CITY, AZ 86442

Check here if this is a change of address.

Telephone: 928 758 4577

E-mail address: TACH60@CITLINK.NET


AFFIDAVIT OF PERFORMANCE OF ANNUAL WORK

1. State of Arizona, County of LA PAZ ss:

2. I (Name) ROBERT L MCGAVIN

3. Reside at (Address) 2705 AVENIDA GRANDE

City BULLHEAD CITY County MOHAVE



State AZ Zip 86442 being duly sworn, depose and say that I am a citizen of the United States, more than eighteen years of age, and that all of the facts set forth in this affidavit, subject to the provisions and penalties of 18 U.S.C. 1001 pertaining to the filing of false, fictitious, or fraudulent statements with the United States, are true and correct according to the best of my knowledge, information and belief.

4. Owner's name and address (if not shown in items 1-3 above).

5. That I am personally acquainted with the mining claim(s). The work and improvements were made by and at the expense of the owner(s) of said claim(s). Said contiguous group of claims, listed on this document, are situated in the

VICKI BURLE PUNSEN (optional) Mining District: LA PAZ County, Arizona.

Line No.	AMC NUMBER	CLAIM/SITE NAME	COUNTY RECORDER DATA (If available)	TWP	RNG	SEC
1	333094	BENCH I	2011-03146	5N	14W	16
2						
3						
4						
5						
6						

CM

AFFIDAVIT OF PERFORMANCE OF ANNUAL WORK - page 2

RECEIVED
BLM AZ STATE OFFICE

2011 JUL 29 A 7:37
PHOENIX, ARIZONA

BLM
Date
Stamp

7						
8						
9						
10						

6. That between the dates starting at 12 o'clock noon on September 1, 20 10 and ending at 12 o'clock noon on September 1, 20 11 at least \$ 150,000 dollars worth of work and improvements were done and performed upon said claim(s) or upon one or more of a contiguous group of claims for the benefit of all, wholly or partly outside of a contiguous group of claims for the benefit of all, not including the location work.

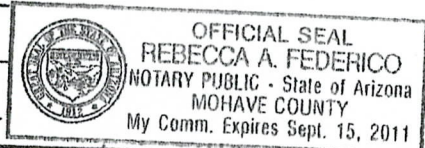
7. That the following persons were employed to perform the work and improvements described herein: ROBERT MCGRAWN 1-20-23-11 / 10-12-13-14-11 /

8. That the work and improvements performed were: RESET CLAIM POLYS - PICKUP TRASH LEFT BY OTHERS - FILLID HOLEZ LEFT BY OTHERS

9. Dated: 7-5-11 Signature: [Handwritten Signature]

SUBSCRIBED AND SWORN TO before me, a Notary Public, this 12th day of July 20 11

By: Robert McGrawn
Notary Public [Handwritten Signature]
My Commission Expires 9-15-2011



Bureau of Land Management
Arizona State Office

No. of Claims: 1 x \$10 = 10.00
 Check No.: 739293 Init. [Handwritten]
 Receipt No. 739293
 For BLM Use Only

2011-03147

Page 1 of 2

Requested By: ROBERT MCGAVIN

SHELLY D BAKER, RECORDER

OFFICIAL RECORDS OF LA PAZ COUNTY, AZ

07-25-2011 09:47 AM Recording Fee \$14.00

NOTICE OF INTENTION TO HOLD MINING CLAIMS/SITES

When Recorded Return Document to:

ROBERT L MCGAVIN
2705 AVENIDA GRANDE
BULLHEAD CITY AZ 86442

BLM
Date
Stamp

PHOENIX, ARIZONA

2011 JUL 29 A 11 37

RECEIVED
BLM AZ STATE OFFICE

Check here if this is a change of address.

Telephone: 928 758 4577

E-mail Address TACH60@CITLINK.VPIZT

I (We) intend to hold the claims(s) and/or site(s) listed below for the calendar year 2012, and I (We) have filed or will file a Notice of Intent to Hold in the county where the claim (s) is located.

Reason for filing a Notice of Intent to Hold instead of an assessment work filing (check one):

- Maintenance fee was paid to maintain claim(s) during this assessment year.
- Mill or tunnel sites.
- Claim(s) was located during the current assessment year.
- BLM has deferred assessment work (attach copy of decision granting deferment, or pending petition for deferment including date petition was filed.)

Line No.	AMC NUMBER	CLAIM/SITE NAME	COUNTY RECORDER DATA (if available)	TWP	RNG	SEC
1	333094	BENCH I	2011-03147	5N	14W	16
2						
3						
4						
5						
6						
7						
8						
9						
10						

NOTICE OF INTENTION TO HOLD MINING CLAIMS/SITES
page 2

BLM Date Stamp	2011 JUL 29 A 7:37 PHOENIX, ARIZONA	RECEIVED BLMAZ STATE OFFICE
----------------------	--	--------------------------------

1. State of Arizona, County of LAPAZ

2. I (Name) ROBERT L MCGAVIN

3. Reside at (Address) 2705 AVENIDA GRANDE

City BULLHEAD CITY County MOHAVE State AZ Zip 86442 being duly sworn, depose and say that I am a citizen of the United States, more than eighteen years of age, that all of the facts set forth in this notice, subject to the provisions and penalties of 18 U.S.C. 1001 pertaining to the filing of false, fictitious, or fraudulent statements with the United States, are true and correct according to the best of my knowledge, information and belief.

4. Owner's name and address (if not shown in Items 1-3 above). _____

5. Dated: 7-5-11 Signature: R L M McGavin R L M McGavin

Bureau of Land Management
Arizona State Office

No. of Claims: _____ x \$10 = _____
Check No: _____ Init. _____
Receipt No.: _____
For BLM Use Only

United States Department of the Interior
Bureau of Land Management
 LANDS/RECREATION & PLANNING
 ONE N CENTRAL AVE
 PHOENIX, AZ 85004 -2203
 Phone: 602-417-9200

Receipt

No:

2392093

Transaction #: 2467170	
Date of Transaction: 07/29/2011	
CUSTOMER:	
ROBERT L MCGAVIN 2705 AVENIDA GRANDE BULLHEAD CITY, AZ 86442-7957 US	

LINE #	QTY	DESCRIPTION	REMARKS	UNIT PRICE	TOTAL
1	1.00	LOCATABLE MINERALS / MINING CLAIMS-NOT NEW-UNADJUD, ONE AUTH NO. ONLY / MINING CLAIM MONEY RECEIVED CASES: AMC333094/\$10.00	POL/WAIVER-1	- n/a -	10.00
TOTAL:					\$10.00

PAYMENT INFORMATION					
1	AMOUNT:	10.00	POSTMARKED:	07/26/2011	
	TYPE:	CHECK	RECEIVED:	07/29/2011	
	CHECK NO:	330			
	NAME:	MCGAVIN, ROBERT 2705 AVENIDA GRANDE BULLHEAD CITY AZ 86442-7957 US			

REMARKS

This receipt was generated by the automated BLM Collections and Billing System and is a paper representation of a portion of the official electronic record contained therein.



Mr. Bob McGavin
 2705 Avenida Grande
 Bullhead City, AZ 86442

RECEIVED
 BLM STATE OFFICE

2011 JUL 28 P 2:26

PHOENIX, ARIZONA

STATE OFFICE OF BLM

1 NORTH CENTRAL AVE

SUITE 800

PHOENIX, AZ


85004

PHOENIX, ARIZONA



UNITED STATES
 POSTAL SERVICE

1000




85004

U.S. POSTAGE
 PAID
 BULLHEAD CITY, AZ
 86442
 JUL 26 11
 AMOUNT

\$0.64
 00027422-17

8500484427



UNITED STATES DEPARTMENT OF THE INTERIOR
BUREAU OF LAND MANAGEMENT

AMC 399094

195

AMC 333094

MAINTENANCE FEE WAIVER CERTIFICATION

FORM APPROVED
OMB NO 1004-0114
Expires: December 31, 2006

SEE INSTRUCTIONS ON REVERSE

1. This small miner waiver is filed for the assessment year beginning at noon on September 1, 2010 and ending at noon on September 1, 2011.
2. The undersigned and all related parties owned ten or fewer mining claims, mill, or tunnel sites located and maintained on Federal lands in the United States of America on September 1, 2010.
3. The undersigned have performed the assessment work required by law for each mining claim listed prior to filing this waiver and understand that by filing this form; an affidavit of assessment work must be recorded by the December 30th following the filing of this waiver.
4. The undersigned understand that if the assessment work obligation has not yet come due under 30 U.S.C. 28 (for those claims in their first assessment year only); a notice of intent to hold reciting this condition must be recorded by the December 30th following the filing of this waiver.
5. The undersigned understand that mill and tunnel sites may also be listed upon this waiver and be waived from payment of the maintenance fee; and that a notice of intent to hold for these sites is required to be recorded by the December 30th immediately following the filing of this waiver.
6. The undersigned understand and acknowledge that pursuant to 43 U.S.C. 1212 and 18 U.S.C. 1001; the filing or recording of a false, fictitious, or fraudulent document with the Bureau of Land Management may result in a fine of up to \$250,000, a prison term not to exceed five years, or both.
7. The mining claims, mill or tunnel sites for which this waiver from payment of the maintenance fees is requested are:

CLAIM OR SITE NAME	BLM RECORDATION SERIAL NUMBER
1. BENCH E	333094
2.	RECEIVED BLM AZ STATE OFFICE 2010 AUG 10 A 7:57 PHOENIX, ARIZONA
3.	
4.	
5.	
6.	
7.	
8.	
9.	
10.	

The owner(s) (claimants) of the above mining claims and sites are:

ROBERT L MCGAVIN
(Owner's Name - Please Print)
2705 AVENIDA GRANDIZ
(Street or P.O. Box)
BULLHEAD CITY AZ 86442
(City) (State) (Zip Code)

R. L. McGavin
(Owner's Signature)
R. L. McGavin
(Owner's Signature)

(Owner's Name - Please Print)
(Street or P.O. Box)
(City) (State) (Zip Code)

PHOENIX, ARIZONA

(Owner's Name - Please Print)
(Street or P.O. Box)
(City) (State) (Zip Code)

2010 OCT 5 P 2:50

ENTERED INTO COMPUTER
10/7/2010

UNITED STATES DEPARTMENT OF THE INTERIOR
BUREAU OF LAND MANAGEMENT

195

Ame 333 094

FORM APPROVED
OMB NO. 1004-0114
Expires: December 31, 2006

MAINTENANCE FEE WAIVER CERTIFICATION

SEE INSTRUCTIONS ON REVERSE

1. This small minor waiver is filed for the assessment year beginning at noon on September 1, 2010 and ending at noon on September 1, 2011.
2. The undersigned and all related parties owned ten or fewer mining claims, mill, or tunnel sites located and maintained on Federal lands in the United States of America on September 1, 2010.
3. The undersigned have performed the assessment work required by law for each mining claim listed prior to filing this waiver and understand that by filing this form; an affidavit of assessment work must be recorded by the December 30th following the filing of this waiver.
4. The undersigned understand that if the assessment work obligation has not yet come due under 30 U.S.C. 28 (for those claims in their first assessment year only); a notice of intent to hold reciting this condition must be recorded by the December 30th following the filing of this waiver.
5. The undersigned understand that mill and tunnel sites may also be listed upon this waiver and be waived from payment of the maintenance fee; and that a notice of intent to hold for these sites is required to be recorded by the December 30th immediately following the filing of this waiver.
6. The undersigned understand and acknowledge that pursuant to 43 U.S.C. 1212 and 18 U.S.C. 1001; the filing or recording of a false, fictitious, or fraudulent document with the Bureau of Land Management may result in a fine of up to \$250,000, a prison term not to exceed five years, or both.
7. The mining claims, mill or tunnel sites for which this waiver from payment of the maintenance fees is requested are:

CLAIM OR SITE NAME	BLM RECORDATION SERIAL NUMBER
1. BENCH I ✓	333094
2.	
3.	
4.	
5.	
6.	
7.	
8.	
9.	
10.	

RECEIVED
BLM AZ STATE OFFICE
2010 AUG 10 A 7:51
PHOENIX, ARIZONA

The owner(s) (claimants) of the above mining claims and sites are:

ROBERT L MCGAVIN ✓
(Owner's Name - Please Print)
2705 AVENIDA GRANDIZ
(Street or P.O. Box)
BULLHEAD CITY AZ 86442
(City) (State) (Zip Code)

[Signature]
(Owner's Signature)

(Owner's Name - Please Print)

(Street or P.O. Box)

(City) (State) (Zip Code)

(Owner's Signature)

(Owner's Name - Please Print)

(Street or P.O. Box)

(City) (State) (Zip Code)

(Owner's Signature)

When Recorded Return Document to:

ROBERT L MCGAVIN
2705 AVENIDA GRANDE
BULLHEAD CITY, AZ 86442

Check here if this is a change of address.

Telephone: 928 758 4577

E-mail address: TACH66@CITLINK.NET

AFFIDAVIT OF PERFORMANCE OF ANNUAL WORK

1. State of Arizona, County of LAPAZ ss:

2. I (Name) ROBERT L MCGAVIN

3. Reside at (Address) 2705 AVENIDA GRANDE

City BULLHEAD CITY County MCHAVIZ

State AZ Zip 86442 being duly sworn, depose and say that I am a citizen of the United States, more than eighteen years of age, and that all of the facts set forth in this affidavit, subject to the provisions and penalties of 18 U.S.C. 1001 pertaining to the filing of false, fictitious, or fraudulent statements with the United States, are true and correct according to the best of my knowledge, information and belief.

4. Owner's name and address (if not shown in Items 1-3 above).

5. That I am personally acquainted with the mining claim(s). The work and improvements were made by and at the expense of the owner(s) of said claim(s). Said contiguous group of claims, listed on this document, are situated in the

VICKSBURG PUTSERS (optional) Mining District; LAPAZ County, Arizona.

RECEIVED
BLM AZ STATE OFFICE
2010 AUG 10 A 7:56
PHOENIX, ARIZONA
BLM
Date
Stamp

Line No.	AMC NUMBER	CLAIM/SITE NAME	COUNTY RECORDER DATA (If available)	TWP	RNG	SEC
1	333094	BENCH I	2010-03523	5N	14W	16
2						
3						
4						
5						
6						

Form: MCF108
Revised Jan. 2006
Page 1 of 2

9/9/2010 TS

ENTERED INTO COMPUTER

BLM Date Stamp	2010 AUG 10 A T 56	PHOENIX, ARIZONA	RECEIVED BLM AZ STATE OFFICE
----------------------	-----------------------	------------------	---------------------------------

7					
8					
9					
10					

6. That between the dates starting at 12 o'clock noon on September 1, 20 09 and ending at 12 o'clock noon on September 1, 20 10 at least \$ 150.00 dollars worth of work and improvements were done and performed upon said claim(s) or upon one or more of a contiguous group of claims for the benefit of all, wholly or partly outside of a contiguous group of claims for the benefit of all, not including the location work.


7. That the following persons were employed to perform the work and improvements described herein: Robert McGavin 1-16-17-10 / 9-12-13-14-10 /

8. That the work and improvements performed were: RESET CLAIM POLES - PICKUP TRASH LEFT BY OTHERS FILE HOLD LEFT BY OTHERS

9. Dated: 7-10-10 Signature: [Signature]

SUBSCRIBED AND SWORN TO before me, a Notary Public, this 12 day of July 2010

By: Allyson L. Fair
 Notary Public Allyson L. Fair
 My Commission Expires 9/30/2011



No. of Claims:	<u>1</u>	x \$10 =	<u>10.00</u>
Check No.:	<u>4970</u>	Init.	<u>SL</u>
Receipt No.:	<u>2189768</u>		
For BLM Use Only			

Bureau of Land Management
 Arizona State Office

NOTICE OF INTENTION TO HOLD MINING CLAIMS/SITES

When Recorded Return Document to:

ROBERT L MCGAVIN
2705 AVENIDA GRANDIZ
BULLHEAD CITY AZ 86442

RECEIVED
BLM AZ STATE OFFICE
2010 AUG 10 A 7:56
PHOENIX, ARIZONA

BLM
Date
Stamp

Check here if this is a change of address.

Telephone: 928758 4577

E-mail Address TACH60@CITLINK.NET

I (We) intend to hold the claims(s) and/or site(s) listed below for the calendar year 2011, and I (We) have filed or will file a Notice of Intent to Hold in the county where the claim (s) is located.

Reason for filing a Notice of Intent to Hold instead of an assessment work filing (check one):

- Maintenance fee was paid to maintain claim(s) during this assessment year.
- Mill or tunnel sites.
- Claim(s) was located during the current assessment year.
- BLM has deferred assessment work (attach copy of decision granting deferment, or pending petition for deferment including date petition was filed.)

Line No.	AMC NUMBER	CLAIM/SITE NAME	COUNTY RECORDER DATA (If available)	TWP	RNG	SEC
1	333094	BENCH I	2010-03524	5 N	14 W	16
2						
3						
4						
5						
6						
7						
8						
9						
10						

9/9/2010 TS

ENTERED INTO COMPUTER

not entered No fees paid
480 entered

NOTICE OF INTENTION TO HOLD MINING CLAIMS/SITES
page 2

BLM
Date
Stamp

RECEIVED
BLM AZ STATE OFFICE
2010 AUG 10 A 7:56
PHOENIX, ARIZONA

- 1. State of Arizona, County of LAPAZ
- 2. I (Name) ROBERT L MCGAVIN
- 3. Reside at (Address) 2705 AVENIDA GRANDIZ

City BULLHEAD CITY County MOHAVE State AZ Zip 86447 being duly sworn, depose and say that I am a citizen of the United States, more than eighteen years of age, that all of the facts set forth in this notice, subject to the provisions and penalties of 18 U.S.C. 1001 pertaining to the filing of false, fictitious, or fraudulent statements with the United States, are true and correct according to the best of my knowledge, information and belief.

4. Owner's name and address (if not shown in items 1-3 above) _____

5. Dated: 7-10-10 Signature: [Signature]

Bureau of Land Management
Arizona State Office

No. of Claims: _____ x \$10 = _____
Check No: _____ Init. _____
Receipt No.: _____
For BLM Use Only

United States Department of the Interior
Bureau of Land Management
 LANDS/RECREATION & PLANNING
 ONE N CENTRAL AVE
 PHOENIX, AZ 85004 -2203
 Phone:

Receipt

No: 2189768

Transaction #: 2259485	
Date of Transaction: 08/12/2010	
CUSTOMER:	ROBERT L MCGAVIN 2705 AVENIDA GRANDE BULLHEAD CITY, AZ 86442-7957 US

LINE #	QTY	DESCRIPTION	REMARKS	UNIT PRICE	TOTAL
1	1.00	LOCATABLE MINERALS / MINING CLAIMS-NOT NEW-UNADJUD, ONE AUTH NO. ONLY / MINING CLAIM MONEY RECEIVED CASES: AMC333094/\$10.00	WAIVER & POL (1)	- n/a -	10.00
TOTAL:					\$10.00

PAYMENT INFORMATION					
1	AMOUNT:	10.00	POSTMARKED:	08/04/2010	
	TYPE:	CHECK	RECEIVED:	08/10/2010	
	CHECK NO:	4970			
	NAME:	MCGAVIN, ROBERT 2705 AVENIDA GRANDE BULLHEAD CITY AZ 86442-7957 US			

REMARKS

This receipt was generated by the automated BLM Collections and Billing System and is a paper representation of a portion of the official electronic record contained therein.

390

Form 3830-2
(January 2004)

UNITED STATES DEPARTMENT OF THE INTERIOR
BUREAU OF LAND MANAGEMENT

FORM APPROVED
OMB NO. 1004-0114
Expires: December 31, 2006

MAINTENANCE FEE WAIVER CERTIFICATION

AMC 333094

SEE INSTRUCTIONS ON REVERSE

1. This small miner waiver is filed for the assessment year beginning at noon on September 1, 2009, and ending at noon on September 1, 2010.
2. The undersigned and all related parties owned ten or fewer mining claims, mill, or tunnel sites located and maintained on Federal lands in the United States of America on September 1, 2009.
3. The undersigned have performed the assessment work required by law for each mining claim listed prior to filing this waiver and understand that by filing this form; an affidavit of assessment work must be recorded by the December 30th following the filing of this waiver.
4. The undersigned understand that if the assessment work obligation has not yet come due under 30 U.S.C. 28 (for those claims in their first assessment year only); a notice of intent to hold reciting this condition must be recorded by the December 30th following the filing of this waiver.
5. The undersigned understand that mill and tunnel sites may also be listed upon this waiver and be waived from payment of the maintenance fee; and that a notice of intent to hold for those sites is required to be recorded by the December 30th immediately following the filing of this waiver.
6. The undersigned understand and acknowledge that pursuant to 43 U.S.C. 1212 and 18 U.S.C. 1001; the filing or recording of a false, fictitious, or fraudulent document with the Bureau of Land Management may result in a fine of up to \$250,000, a prison term not to exceed five years, or both.
7. The mining claims, mill or tunnel sites for which this waiver from payment of the maintenance fee is requested are:

CLAIM OR SITE NAME	BLM RECORDATION SERIAL NUMBER
1. BENCH I	333094 L
2.	
3.	
4.	
5.	
6.	
7.	
8.	
9.	
10.	

RECEIVED
BLM AZ STATE OFFICE
2009 AUG 10 A 10:51
PHOENIX, AZ

The owner(s) (claimant) of the above mining claims and sites are:

ROBERT L MCGAVIN
(Owner's Name - Please Print)

Robert L McGavin
(Owner's Signature)

2705 AVENIDA GRANDE
(Street or P.O. Box)

BALLHEAD CITY AZ 86442
(City) (State) (Zip Code)

(Owner's Name - Please Print)

(Owner's Signature)

(Street or P.O. Box)

(City) (State) (Zip Code)

(Owner's Name - Please Print)

(Owner's Signature)

(Street or P.O. Box)

(City) (State) (Zip Code)

ENTERED
SEP 21 2009

2009-02850

Page 1 of 3

Requested By: ROBERT GAVIN
SHELLY D BAKER, RECORDER
OFFICIAL RECORDS OF LA PAZ COUNTY, AZ
07-30-2009 09:38 AM Recording Fee \$19.00

WHEN RECORDED MAIL TO:

ROBERT LYNN GAVIN
2705 AVENIDA GARIBOLDI
BULLHEAD CITY AZ
86442



(THIS SPACE RESERVED FOR RECORDING INFORMATION)

CAPTION HEADING: AFFIDAVIT OF ANNUAL ASSESSMENT 2009

AMC # 333094

RECEIVED
P.L.M. AZ STATE OFFICE
2009 AUG 10 A 10:57
PHOENIX, AZ

State of ARIZONA
County of LA PAZ ss:

The Undersigned, ROBERT L MCGAVIN, certifies that at least ONE HUNDRED AND 00/100 DOLLARS (\$100.00) per claim was expended for development, labor and improvements, or equivalent value added, as the annual assessment work for the assessment year ending September 1, 2009 for the following unpatented mining claim(s) generally located in the following section(s):

Section	Township	Range	Meridian
<u>16</u>	<u>5N</u>	<u>14W</u>	<u>VICKSBURG PLACERS</u>

Name of Claim(s):	BLM Serial No.:
<u>BENCH I</u>	NMC- <u>333094</u>
	NMC- _____
	NMC- _____

OWNER OR CLAIMANT: ROBERT L MCGAVIN
2705 AVENIDA GRANDE
BULLHEAD CITY AZ 86442

RECEIVED
D.M. AZ STATE OFFICE
2009 AUG 10 10:55
PHOENIX, AZ

The work consisted of (use additional page if required): RESIST CLAIM PAIES FILLING
HOLDS LEFT BY OTHERS - GENERAL TRASH PICKUP

The work described above was performed at the following locations: ON CLAIM PARCELS AND
IN WASHES

Said work was performed between 10-08, 2008, and 11-24-2008
2008. A total of more than one (100.00) FT AND 00/100 DOLLARS (\$ 100.00)
was expended in performing the work, or equivalent value added. The work was performed by:
ROBERT L MCGAVIN

All of the aforesaid unpatented mining claims are contiguous and work on, or for the benefit of, any one claim or group of claims tends to develop all the claims. The work was performed for the purpose of developing the mineral potential of the claims and to maintain and hold such claims.

Dated this 29th day of JULY, 2009. BY: [Signature]

RECORDER'S STAMP

Subscribed and sworn to before me this _____ day of _____, 19 ____.

NOTARY PUBLIC

United States Department of the Interior
 Bureau of Land Management
 BUSINESS & SUPPORT SVCS DIV
 ONE N CENTRAL AVE SUITE 800
 PHOENIX, AZ 85004 -4427
 Phone: (602) 417-9200

Receipt

No: 1974895

Transaction #: 2038837	
Date of Transaction: 08/11/2009	
CUSTOMER:	ROBERT L MCGAVIN 2705 AVENIDA GRANDE BULLHEAD CITY, AZ 86442-7957 US

LINE #	QTY	DESCRIPTION	REMARKS	UNIT PRICE	TOTAL
1	1.00	LOCATABLE MINERALS / MINING CLAIMS-NOT NEW-UNADJUD, ONE AUTH NO. ONLY / MINING CLAIM MONEY RECEIVED CASES: AMC333094/\$15.00	POL/WAIVER	- n/a -	15.00
TOTAL:					\$15.00

PAYMENT INFORMATION					
1	AMOUNT:	15.00	POSTMARKED:	08/03/2009	
	TYPE:	CHECK	RECEIVED:	08/06/2009	
	CHECK NO:	4563			
	NAME:	MCGAVIN, ROBERT 2705 AVENIDA GRANDE BULLHEAD CITY AZ 86442-7957 US			

REMARKS

This receipt was generated by the automated BLM Collections and Billing System and is a paper representation of a portion of the official electronic record contained therein.

ENTERED INTO COMPUTER

379 \$5. refund
TSV 4/14/2010

TO BLM ONLY

When recorded return to:

Form 3830-2
(March 2007)

UNITED STATES DEPARTMENT OF THE INTERIOR
BUREAU OF LAND MANAGEMENT

JMC

191

MAINTENANCE FEE WAIVER CERTIFICATION

FORM APPROVED
OMB NO. 1004-0114
Expires: February 28, 2010

SEE INSTRUCTIONS ON REVERSE

AME 333094

1. This small miner waiver is filed for the assessment year beginning at noon on September 1, 2008 and ending at noon on September 1, 2009.
2. The undersigned and all related parties owned ten or fewer mining claims, mill, or tunnel sites located and maintained on Federal lands in the United States of America on September 1, 2008.
3. The undersigned have performed the assessment work **required by law** for each mining claim listed **prior to filing this waiver** and understand that by filing this form; an affidavit of assessment work **must** be recorded by the December 30th following the filing of this waiver.
4. The undersigned understand that if the assessment work obligation has not yet come due under 30 U.S.C. 28 (for those claims in their first assessment year only); a notice of intent to hold reciting this condition **must** be recorded by the December 30th following the filing of this waiver.
5. The undersigned understand that mill and tunnel sites may also be listed upon this waiver and be waived from payment of the maintenance fee; and that a notice of intent to hold for these sites is required to be recorded by the December 30th immediately following the filing of this waiver.
6. The undersigned understand and acknowledge that pursuant to 43 U.S.C. 1212 and 18 U.S.C. 1001; the filing or recording of a false, fictitious, or fraudulent document with the Bureau of Land Management may result in a fine of up to \$250,000, a prison term not to exceed five years, or both.
7. The mining claims, mill or tunnel sites for which this waiver from payment of the maintenance fees is requested are:

CLAIM OR SITE NAME	BLM RECORDATION SERIAL NUMBER
1. BENCH I	333094
2.	
3.	
4.	
5.	
6.	
7.	
8.	
9.	
10.	

The owner(s) (claimants) of the above mining claims and sites are:

ROBERT L MCGAVIN

(Owner's Name - Please Print)

Robert L McGavin

(Owner's Signature)

2705 AVENIDA GRANDIZ

(Street or P.O. Box)

BULLHEAD CITY

(City)

AZ

(State)

86442

(Zip Code)

(Owner's Name - Please Print)

(Owner's Signature)

(Street or P.O. Box)

(City)

(State)

(Zip Code)

(Owner's Name - Please Print)

(Owner's Signature)

(Street or P.O. Box)

(City)

(State)

(Zip Code)

RECEIVED
BLM. AZ STATE OFFICE
2008 JUL 24 P 3:30
PHOENIX, ARIZONA

(Continued on page 2)

ENTERED IN COMPUTER

RE 12/1/08

_____ (Owner's Name - Please Print)	_____ (Owner's Signature)
_____ (Street or P.O. Box)	_____ (City) _____ (State) _____ (Zip Code)
-----	-----
_____ (Owner's Name - Please Print)	_____ (Owner's Signature)
_____ (Street or P.O. Box)	_____ (City) _____ (State) _____ (Zip Code)
-----	-----
_____ (Owner's Name - Please Print)	_____ (Owner's Signature)
_____ (Street or P.O. Box)	_____ (City) _____ (State) _____ (Zip Code)
-----	-----
_____ (Owner's Name - Please Print)	_____ (Owner's Signature)
_____ (Street or P.O. Box)	_____ (City) _____ (State) _____ (Zip Code)

INSTRUCTIONS

1. This certification is made under the provisions of § 1744 of Title 43 and § 28-28k of Title 30 of the United States Code; and the regulations thereunder (43 CFR Part 3830).
2. The claimant(s) **must** fill in the dates in paragraph 1 for the beginning and ending of the assessment year for which this waiver is sought.
3. The claimant(s) **must** fill in the date in paragraph 2 for the beginning of the assessment year for which this waiver is sought.
4. All claim and site names and Bureau of Land Management (BLM) serial numbers **must** be listed for the mining claims, mill sites, and tunnel sites for which the waiver is sought.
5. All owners of the mining claims, mill sites, and tunnel sites and their addresses **must** be given.
6. This waiver form **must** be signed by all the claimants or their designated agent, in original form. If an agent is designated, a notarized designation of agent, signed by all of the claimants with proper address given, **must** be submitted with this waiver.
7. This form **must** be filed no later than September 1st for the upcoming assessment year in the BLM State Office where the mining claims or sites are recorded, or the waiver cannot be granted by the BLM. (Example: to obtain a waiver for the assessment year 2000, which begins at noon on September 1, 1999, you **must** qualify for and file for a waiver no later than September 1, 1999, in the proper BLM State Office).
8. For all mining claims which require assessment work, you **must** record an affidavit of labor on or before the December 30th immediately following the filing of this waiver. For all other mining claims or sites waived, you must record a notice of intent to hold on or before the December 30th immediately following the filing of this waiver.
9. Mill and tunnel sites may also be listed upon this waiver and be waived from payment of the maintenance fee. A notice of intent to hold for these sites is required to be filed by the December 30th following the filing of this waiver.

NOTICE/BURDEN HOURS STATEMENT

The Privacy Act of 1974, *as amended*, and the regulation in 43 CFR 2.48(d) provide that you be furnished the following information in connection with the information required by this certification of waiver from rental fees.

AUTHORITY: 30 U.S.C. 28-28k; 43 U.S.C. 1201, 1457, 1740, and 1744; and 43 CFR 3830.

PRINCIPLE PURPOSE: This information is to be used to verify that the owner(s) (claimants) of a mining claim has complied with 30 U.S.C. 28f and is entitled to perform assessment work in lieu of paying the maintenance fee for the mining claims listed on this form.

ROUTINE USE: (1) Adjudication of the claimant(s) certification of waiver from paying the maintenance fee otherwise required by 30 U.S.C. 28f. (2) Disclosure may be made to appropriate Federal agencies when location is made within the agency's geographic area of responsibility. (3) Information from the record and/or the record will be transferred to the appropriate Federal, State, or local agency, or a member of the public in response to a specific request for pertinent information. (4) Information may also be provided to the Department of Justice or in a proceeding before a court or adjudicative body; or to Federal, State, local or foreign agencies when needed for enforcement of civil or criminal codes or applicable regulations concerning title rights upon the public land.

EFFECT OF NOT PROVIDING INFORMATION: Disclosure of this information is required by 30 U.S.C. 28f and 43 CFR Part 3830 for those qualified claimants wishing to take the small miner waiver allowed. Failure to supply the information required in this form to support the claimants certification of waiver from payment of the otherwise required maintenance fees will result in the waiver being disallowed and the mining claims subject to forfeiture by BLM under 30 U.S.C. 28i.

The Paperwork Reduction Act of 1995 requires us to inform you that:

This information is being collected to allow the BLM to determine if you qualify for a waiver from the payment of \$100 per mining claim or site maintenance fee established in 30 U.S.C. 28f and the implementing regulations at 43 CFR 3830. A response to this request is required in accordance with the statute to obtain your benefit.

BLM would like you to know that you do not have to respond to this, or any other, Federal agency-sponsored information collection unless it displays a currently valid OMB control number.

Public reporting burden for this form is estimated to average 20 minutes (.33 hours) per response, including time to review instructions, gathering and maintaining data, and completing and reviewing the form. Direct comments regarding this burden estimate, or any other aspect of this form, to the U.S. Department of the Interior, Bureau of Land Management, (1004-0114) Bureau Information Collection Clearance Officer (WO-630), Mail Stop 401 LS, 1849 C St., N.W., Washington, D.C. 20240.

PHOENIX, ARIZONA
FOR OFFICIAL USE ONLY
 2008 JUL 24 P 3:30
 RECEIVED
 B.L.M. AZ STATE OFFICE

2008-3512

Page 1 of

Requested By: ROBERT MCGAVIN

SHELLY D BAKER, RECORDER

OFFICIAL RECORDS OF LA PAZ COUNTY, AZ

07-15-2008 11:15 AM Recording Fee \$19.00

WHEN RECORDED MAIL TO:

ROBERT MCGAVIN

2705 AVENIDA GRANDIE

BELL HEAD CITY AZ
86442



(THIS SPACE RESERVED FOR RECORDING INFORMATION)

CAPTION HEADING:

AFFIDAVIT of LABOR

PHOENIX, ARIZONA

2008 JUL 24 P 3:30

RECEIVED
B.L.M. AZ STATE OFFICE

AFFIDAVIT OF ANNUAL ASSESSMENT WORK

2008-035 7-15-2008 11:15 AM Page 2 of 2

State of ARIZONA)

County of LA PAZ) ss:

The Undersigned, ROBERT L MCGAVIN, certifies that at least ONE HUNDRED AND 00/100 DOLLARS (\$100.00) per claim was expended for development, labor and improvements, or equivalent value added, as the annual assessment work for the assessment year ending September 1, 2008 for the following unpatented mining claim(s) generally located in the following section(s):

Section	Township	Range	Meridian
<u>16</u>	<u>5N</u>	<u>14W</u>	<u>VICKSBURG PLACERS</u>

Name of Claim(s):

BLM Serial No.:

BENCH I

NMC- 333094

NMC- _____

NMC- _____

OWNER OR CLAIMANT: ROBERT L MCGAVIN

2705 AVENIDA GRANDIE

BULLHEAD CITY AZ 86442

The work consisted of (use additional page if required): SETTING NEW POST-FILLING HOLE LEFT BY OTHERS - GENERAL TRASH PICK UP - LEFT BY OTHERS

The work described above was performed at the following locations: ON THE CLAIM PROPERTY AND IN WASHES -

Said work was performed between FEB 14, 2008, and FEB 20, 2008. A total of more than ONE HUNDRED FIFTY AND 00/100 DOLLARS (\$ 150.00) was expended in performing the work, or equivalent value added. The work was performed by: ROBERT L MCGAVIN

All of the aforesaid unpatented mining claims are contiguous and work on, or for the benefit of, any one claim or group of claims tends to develop all the claims. The work was performed for the purpose of developing the mineral potential of the claims and to maintain and hold such claims.

Dated this 15th day of July, 2008. BY: [Signature]

RECORDER'S STAMP

Subscribed and sworn to before me this 15th day of JULY, 2008



Tina Marie Rose
NOTARY PUBLIC

PHOENIX, ARIZONA
2008 JUL 24 P 3:31
RECEIVED B.L.M. AZ STATE OFFICE

November 6, 2008

AMC333094

PAYMENT IS FOR A POL

Dear Claimant:

We received your Maintenance Fee Waiver Certification (waiver) and Affidavit of Performance of Annual Labor (POL) on July 24, 2008.

We did not receive any money for the POL. There is a \$10.00 per claim processing fee. Please send your payment to the Bureau of Land Management Arizona State Office at your earliest convenience.

When you send your payment, on a separate sheet of paper, please list the AMC# and that the payment is for a POL. Also, please put

Attn: Rod Ebert

Also, for future filings, the processing of the documents is facilitated if the standardized Affidavit is used. This may be obtained at www.admmr.az.state.us/Info/claimforms.pdf.

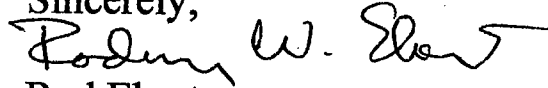
PHOENIX, ARIZONA

2008 NOV 21 P 1:32

RECEIVED
BLM AZ STATE OFFICE

To protect your interest, you must file your POL with the county in which your claims are located. If you have any questions, please contact Rod Ebert at 602-417-9397.

Sincerely,



Rod Ebert

Land Law Examiner

United States Department of the Interior
Bureau of Land Management
 BUSINESS & SUPPORT SVCS DIV
 ONE N CENTRAL AVE SUITE 800
 PHOENIX, AZ 85004 -4427
 Phone: (602) 417-9200

Receipt

No: 1823668

Transaction #: 1882590	
Date of Transaction: 11/24/2008	
CUSTOMER:	ROBERT L MCGAVIN 2705 AVENIDA GRANDE BULLHEAD CITY, AZ 86442-7957 US

LINE #	QTY	DESCRIPTION	REMARKS	UNIT PRICE	TOTAL
1	1.00	LOCATABLE MINERALS / MINING CLAIMS-NOT NEW-UNADJUD, ONE AUTH NO. ONLY / MINING CLAIM MONEY RECEIVED CASES: AMC333094/\$10.00	POL	- n/a -	10.00
TOTAL:					\$10.00

PAYMENT INFORMATION					
1	AMOUNT:	10.00	POSTMARKED:	11/18/2008	
	TYPE:	CHECK	RECEIVED:	11/21/2008	
	CHECK NO:	4259			
	NAME:	MCGAVIN, ROBERT L 2705 AVENIDA GRANDE BULLHEAD CITY AZ 86442-7957 US			

REMARKS

This receipt was generated by the automated BLM Collections and Billing System and is a paper representation of a portion of the official electronic record contained therein.

AMC 333094

November 6, 2008

AMC333094

Dear Claimant:

We received your Maintenance Fee Waiver Certification (waiver) and Affidavit of Performance of Annual Labor (POL) on July 24, 2008.

We did not receive any money for the POL. There is a \$10.00 per claim processing fee. Please send your payment to the Bureau of Land Management Arizona State Office at your earliest convenience.

When you send your payment, on a separate sheet of paper, please list the AMC# and that the payment is for a POL. Also, please put

-

Attn: Rod Ebert

Also, for future filings, the processing of the documents is facilitated if the standardized Affidavit is used. This may be obtained at www.admmr.az.state.us/Info/claimforms.pdf.

To protect your interest, you must file your POL with the county in which your claims are located. If you have any questions, please contact Rod Ebert at 602-417-9397.

Sincerely,



Rod Ebert

Land Law Examiner

ltr sent 11/10/08 RE

AMC 333094

State Office Of BLM

1 North Central Ave. #800

Phoenix, AZ 85004


I have purchased this Mining Claim from Betty G. Warrington February 4, 2008 for gold claim Bench I, AMC # 333094, SW Corner, Section 16, Township 5N, Range 14 W, Vicksbergs Placers, La Paz County, AZ. Please record in the name of Robert L. McGavin at 2705 Avenida Grande, Bullhead City, AZ 86442.

Enclosed is a copy of the Quit Claim Deed that was recorded on 2/4/2008 in La Paz County AZ 2408. Also enclosed is a copy of the Notice of Mining Claim Location that was dated back to 11/30/04.

Please record and send me copies and forward any other instructions needed to complete this process.

Enclosed also is a check for \$10.00 for the fee.

Sincerely,



Robert L. McGavin

2705 Avenida Grande

Bullhead City, AZ 86442

(928)758-4577

1 Claim:
\$10.00 *RMG*

RECEIVED
B.L.M. AZ STATE OFFICE
2008 FEB -7 A 8:06
PHOENIX, ARIZONA

RE 4/17/08
ENTERED IN COMPUTER

When recorded return to:

2008-00467

Page 1 of 1

Requested By: ROBERT MCGAVIN

SHELLY D BAKER, RECORDER

OFFICIAL RECORDS OF LA PAZ COUNTY, AZ

02-04-2008 09:58 AM Recording Fee \$14.00

ROBERT L MCGAVIN
2705 AVENIDA GRANDE
BULLHEAD CITY AZ
86442



QUITCLAIM DEED

A298-10
R298-04

THIS QUITCLAIM DEED, Executed this 4th day of February, 2008
by first party, Betty G. Warrington & Roberta J. Drier
whose post office address is #1-Box 69A - Kamiah, Id. 83536
to second party, ROBERT L MCGAVIN
whose post office address is 2705 AVENIDA GRANDE
BULLHEAD CITY AZ 86442

WITNESSETH, That the said first party, for good consideration and for the sum of Twenty Five
Hundred Dollars (\$ 2500.00) paid by the said second party, the receipt whereof is hereby
acknowledged, does hereby remise, release and quitclaim unto the said second party forever, all the right, title, inter-
est and claim which the said first party has in and to the following described parcel of land, and improvements and
appurtenances thereto in the County of La Paz, State of Arizona to wit:
Gold Claim - Bench I - Vicksburg Placers
Anc # 333094 -

IN WITNESS WHEREOF, The said first party has signed and sealed these presents the day and year first
above written. Signed, sealed and delivered in presence of:

Tina Marie Rose
Signature of Witness
TINA MARIE ROSE
Print name of Witness
Michelle Harden
Signature of Witness
MICHELLE HARDEN
Print name of Witness

Betty G. Warrington
Signature of First Party
Betty G. Warrington
Print name of First Party
Roberta J. Drier
Signature of First Party
Roberta J. Drier
Print name of First Party

State of Arizona)
County of La Paz
On 2-4-08 before me, Linda L. Peck
appeared Betty G. Warrington

personally known to me (or proved to me on the basis of satisfactory evidence) to be the person(s) whose name(s)
is/are subscribed to the within instrument and acknowledged to me that he/she/they executed the same in his/her/their
authorized capacity(ies), and that by his/her/their signature(s) on the instrument the person(s), or the entity upon
behalf of which the person(s) acted, executed the instrument.

WITNESS my hand and official seal.

Linda L. Peck
Signature of Notary

Affiant Known Produced ID
Type of ID ID DL

AEHT

(Seal)
(Revised 12/95)



United States Department of the Interior
Bureau of Land Management
 BUSINESS & SUPPORT SVCS DIV
 ONE N CENTRAL AVE SUITE 800
 PHOENIX, AZ 85004 -4427
 Phone: (602) 417-9200

Receipt

No: 1649500

Transaction #: 1703592	
Date of Transaction: 02/07/2008	
CUSTOMER:	ROBERT MCGAVIN 2705 AVENIDA GRANDE BULLHEAD CITY, AZ 86442

LINE #	QTY	DESCRIPTION	REMARKS	UNIT PRICE	TOTAL
1	1.00	LOCATABLE MINERALS / MINING CLAIMS- NOT NEW-UNADJUD, ONE AUTH NO. ONLY / MINING CLAIM MONEY RECEIVED (455) CASES: AMC333094/\$10.00	TRNF (1)	- n/a -	10.00
TOTAL:					\$10.00

PAYMENT INFORMATION					
1	AMOUNT:	\$10.00	POSTMARKED:	2/5/08 0:00	
	TYPE:	CHECK	RECEIVED:	02/07/2008	
	CHECK NO:	4002			
	NAME:	MCGAVIN, ROBERT L 2705 AVENIDA GRANDE BULLHEAD CITY AZ 86442			

REMARKS

This receipt was generated by the automated BLM Collections and Billing System and is a paper representation of a portion of the official electronic record contained therein.



94- 06197

OFFICIAL RECORDS OF LA PAZ COUNTY, AZ
PATRICIA WALL, LA PAZ COUNTY RECORDER
REC REB BY: ROBERTA DREIER
30 Nov 1994 04:10 PM PAGE 1 OF 2
RECORDING FEE \$ 10.00

Recorded at the Request of:

When recorded mail to: -
Roberta Dreier
P O Box 2801
Quartzsite, AZ 85346

NOTICE OF MINING CLAIM LOCATION

- 1. Location Amendment *Check one only*
- 2. Placer Lode Millsite Tunnelsite *Check one only*
- 3. The name and address of the Locator is Roberta Dreier
P O Box 2801 Quartzsite AZ 85346
Address City State Zip
- 4. The name of the claim is Bench # 1
- 5. The date of the location is Nov 30, 1994
- 6. The type of location monument is 2" x 2" x 4" post
- 7. The type of corner and end monument is 2" x 2" x 4" post
- 8. The claim is 1320' feet long and 1320' feet wide. The Distance from the location monument to each end of the claim is 4' feet in a SW CORNER direction and _____ feet in a _____ direction.
- 9. The general course is from the _____ to the _____.

10. The location of the claim occupies all or part of the following quarter sections:

Quarter Section(s)	Section(s)	Township(s)	Range(s)
<u>SW CORNER</u>	<u>16</u>	<u>5N</u>	<u>14W</u>

Vicksburg Dist. LA Paz Co. AZ

11. The locality of this claim with reference to some natural object or permanent monument and additional information (if any) concerning its locality are as follows:

12. If amending, the previous claim name was _____ recorded in Docket _____, Book _____ Mining District, _____ County, Arizona.

Date Nov 30, 1994

Robt J Dreier
Signature

MAP OF MINING CLAIM LOCATION

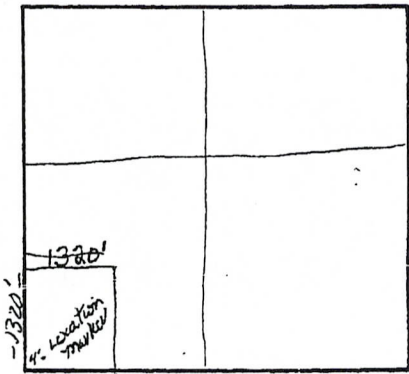
94-06197
30 Nov 1994 04:10 PM PAGE 2 of 2

1. The name of the claim is Beach #1
2. Type of claim is Placer Lode Millsite Tunnel site *Check one only*
3. The SW corner of the claim is _____ feet in a _____ direction to a survey monument or permanent natural object described as SW Cor Sec 16 T5N R14W
4. The bearing and distance between the corners of the claim are beginning at the SW corner of the claim, 1320' feet in a N direction to the N.W corner, then 1320' feet in a East direction to the NE corner, then 1320' feet in South direction to the SE corner, then 1320' feet in a West to the point of beginning.

MAP

One inch = Two thousand feet

North arrow



Section 16 Township 5 SN Range 14W G & SRB & M

Date Nov 30, 1994

Robert J. Davis
Signature

United States Department of the Interior
 Bureau of Land Management
 BUSINESS & SUPPORT SVCS DIV
 ONE N CENTRAL AVE SUITE 800
 PHOENIX, AZ 85004 -4427
 Phone: (602) 417-9200

Receipt

No: 1524173

Transaction #: 1574925	
Date of Transaction: 07/13/2007	
AMC 333094	
CUSTOMER:	BETTY WARRINGTON RT. 1 BOX 69A KAMIAH, ID 83536

LINE #	QTY	DESCRIPTION	REMARKS	UNIT PRICE	TOTAL
1	1.00	LOCATABLE MINERALS / MINING CLAIMS-NOT NEW-UNADJUD, ONE AUTH NO. ONLY / MINING CLAIM MONEY RECEIVED (455) CASES: AMC333094/\$10.00	POL / WAIVER (1) <i>2006</i>	- n/a -	10.00
TOTAL:					\$10.00

PAYMENT INFORMATION					
1	AMOUNT:	\$10.00	POSTMARKED:	7/6/07 0:00	
	TYPE:	CHECK	RECEIVED:	07/11/2007	
	CHECK NO:	1017			
	NAME:	BETTY'S ROCK-N-BEADS RT. 1 BOX 69A KAMIAH ID 83536			

REMARKS

This receipt was generated by the automated BLM Collections and Billing System and is a paper representation of a portion of the official electronic record contained therein.

ENTERED IN COMPUTER

RE 7/18/07

State of Arizona
County of La Paz ss:

The Undersigned, _____, certifies that at least ONE HUNDRED AND 00/100 DOLLARS (\$100.00) per claim was expended for development, labor and improvements, or equivalent value added, as the annual assessment work for the assessment year ending September 1, 19__ for the following unpatented mining claim(s) generally located in the following section(s):

Section	Township	Range	Meridian
<u>16</u>	<u>5N</u>	<u>14W</u>	<u>Vicksburg Placers</u>

Name of Claim(s): Bench T BLM Serial No.: NMC- 333094
 _____ NMC- _____
 _____ NMC- _____

OWNER OR CLAIMANT: Betty G. Warrington Roberta J. Dries
Rt. 1 - Box 69A P.O. Box 2801
Hamiah, Id 83536 QUARTZSITE, ID 83396

The work consisted of (use additional page if required): Setting Posts - Filling
Notes dug by claim pumps

The work described above was performed at the following locations: In Wash & Banks
of claim

Said work was performed between 2-15-07, 19__, and 2-17-07
 19__. A total of more than 300.00 AND 00/100 DOLLARS (\$ 300.00)
 was expended in performing the work, or equivalent value added. The work was performed by: Betty - Richard & Kathy


All of the aforesaid unpatented mining claims are contiguous and work on, or for the benefit of, any one claim or group of claims tends to develop all the claims. The work was performed for the purpose of developing the mineral potential of the claims and to maintain and hold such claims.

Dated this 3rd day of June, 192007 BY: _____

Subscribed and sworn to before me this 3rd day of June, 2007

RECORDER'S STAMP

Vicki Coons
 NOTARY PUBLIC
 PHOENIX, ARIZONA
 2007 JUL 11 A 8:58



WHEN RECORDED MAIL TO:

BETTY WARRINGTON
RT 1 BX 69A
KAMIAH ID 83536



200 03669

Page 1 of 2

Requested By: BETTY WARRINGTON
SHELLY D BAKER, RECORDER
OFFICIAL RECORDS OF LA PAZ COUNTY, AZ
06-14-2007 03:44 PM Recording Fee \$19.00

(THIS SPACE RESERVED FOR RECORDING INFORMATION)

CAPTION HEADING: AFFIDAVIT OF LABOR

RECEIVED
B.L.M. AZ STATE OFFICE
2007 JUL 11 A 8:58
PHOENIX, ARIZONA

81 RE

Form 3830-2
(January 2004)

UNITED STATES DEPARTMENT OF THE INTERIOR
BUREAU OF LAND MANAGEMENT

FORM APPROVED
OMB NO. 1004-0114
Expires: December 31, 2006

MAINTENANCE FEE WAIVER CERTIFICATION

AMC 333094

SEE INSTRUCTIONS ON REVERSE

1. This small miner waiver is filed for the assessment year beginning at noon on September 1, 2007 and ending at noon on September 1, 2008.
2. The undersigned and all related parties owned ten or fewer mining claims, mill, or tunnel sites located and maintained on Federal lands in the United States of America on September 1, 2007.
3. The undersigned have performed the assessment work required by law for each mining claim listed prior to filing this waiver and understand that by filing this form; an affidavit of assessment work must be recorded by the December 30th following the filing of this waiver.
4. The undersigned understand that if the assessment work obligation has not yet come due under 30 U.S.C. 28 (for those claims in their first assessment year only); a notice of intent to hold reciting this condition must be recorded by the December 30th following the filing of this waiver.
5. The undersigned understand that mill and tunnel sites may also be listed upon this waiver and be waived from payment of the maintenance fee; and that a notice of intent to hold for these sites is required to be recorded by the December 30th immediately following the filing of this waiver.
6. The undersigned understand and acknowledge that pursuant to 43 U.S.C. 1212 and 18 U.S.C. 1001, the filing or recording of a false, fictitious, or fraudulent document with the Bureau of Land Management may result in a fine of up to \$250,000, a prison term not to exceed five years, or both.
7. The mining claims, mill or tunnel sites for which this waiver from payment of the maintenance fees is requested are:

CLAIM OR SITE NAME	BLM RECORDATION SERIAL NUMBER
1. Bench I	333094
2.	
3.	
4.	
5.	
6.	
7.	
8.	
9.	
10.	

The owner(s) (claimant) of the above mining claims and sites are:

Betty G. Warrington
(Owner's Name - Please Print)
 Rt. 1 - Box 69A
(Street or P.O. Box)
 Kamiah Id 83536
(City) (State) (Zip Code)

Betty Warrington
(Owner's Signature)

Roberta Ann
(Owner's Name - Please Print)
 P.O. Box 2801
(Street or P.O. Box)
 Marysville Az 85358
(City) (State) (Zip Code)

(Owner's Signature)

(Owner's Name - Please Print)

(Street or P.O. Box)

(City) (State) (Zip Code)

2007 JUL 11 A 8:58

RECEIVED
B.L.M. AZ STATE OFFICE

ENTERED IN COMPUTER

RE 7/18/07

UNITED STATES DEPARTMENT OF THE INTERIOR
BUREAU OF LAND MANAGEMENT

FORM APPROVED
OMB NO. 1004-0114
Expires: December 31, 2006

MAINTENANCE FEE WAIVER CERTIFICATION

SEE INSTRUCTIONS ON REVERSE

1. This small miner waiver is filed for the assessment year beginning at noon on September 1, _____ and ending at noon on September 1, _____.
2. The undersigned and all related parties owned ten or fewer mining claims, mill, or tunnel sites located and maintained on Federal lands in the United States of America on September 1, _____.
3. The undersigned have performed the assessment work required by law for each mining claim listed prior to filing this waiver and understand that by filing this form; an affidavit of assessment work must be recorded by the December 30th following the filing of this waiver.
4. The undersigned understand that if the assessment work obligation has not yet come due under 30 U.S.C. 28 (for those claims in their first assessment year only); a notice of intent to hold reciting this condition must be recorded by the December 30th following the filing of this waiver.
5. The undersigned understand that mill and tunnel sites may also be listed upon this waiver and be waived from payment of the maintenance fee; and that a notice of intent to hold for these sites is required to be recorded by the December 30th immediately following the filing of this waiver.
6. The undersigned understand and acknowledge that pursuant to 43 U.S.C. 1212 and 18 U.S.C. 1001; the filing or recording of a false, fictitious, or fraudulent document with the Bureau of Land Management may result in a fine of up to \$250,000, a prison term not to exceed five years, or both.
7. The mining claims, mill or tunnel sites for which this waiver from payment of the maintenance fees is requested are:

CLAIM OR SITE NAME	BLM RECORDATION SERIAL NUMBER
1.	
2.	
3.	
4.	
5.	
6.	
7.	
8.	
9.	
10.	

The owner(s) (claimants) of the above mining claims and sites are:

(Owner's Name - Please Print)

(Owner's Signature)

(Street or P.O. Box)

(City) (State) (Zip Code)

(Owner's Name - Please Print)

(Owner's Signature)

(Street or P.O. Box)

(City) (State) (Zip Code)

(Owner's Name - Please Print)

(Owner's Signature)

(Street or P.O. Box)

(City) (State) (Zip Code)

81 RE

Form 3830-2
(January 2004)

UNITED STATES DEPARTMENT OF THE INTERIOR
BUREAU OF LAND MANAGEMENT

FORM APPROVED
OMB NO. 1004-0114
Expires: December 31, 2006

MAINTENANCE FEE WAIVER CERTIFICATION

SEE INSTRUCTIONS ON REVERSE

AMC 333094

1. This small miner waiver is filed for the assessment year beginning at noon on September 1, 2007 and ending at noon on September 1, 2008.
2. The undersigned and all related parties owned ten or fewer mining claims, mill, or tunnel sites located and maintained on Federal lands in the United States of America on September 1, 2007.
3. The undersigned have performed the assessment work required by law for each mining claim listed prior to filing this waiver and understand that by filing this form; an affidavit of assessment work must be recorded by the December 30th following the filing of this waiver.
4. The undersigned understand that if the assessment work obligation has not yet come due under 30 U.S.C. 28 (for those claims in their first assessment year only); a notice of intent to hold reciting this condition must be recorded by the December 30th following the filing of this waiver.
5. The undersigned understand that mill and tunnel sites may also be listed upon this waiver and be waived from payment of the maintenance fee; and that a notice of intent to hold for these sites is required to be recorded by the December 30th immediately following the filing of this waiver.
6. The undersigned understand and acknowledge that pursuant to 43 U.S.C. 1212 and 18 U.S.C. 1001; the filing or recording of a false, fictitious, or fraudulent document with the Bureau of Land Management may result in a fine of up to \$250,000, a prison term not to exceed five years, or both.
7. The mining claims, mill or tunnel sites for which this waiver from payment of the maintenance fees is requested are:

CLAIM OR SITE NAME	BLM RECORDATION SERIAL NUMBER
1. Bench T	333094
2.	
3.	
4.	
5.	
6.	
7.	
8.	
9.	
10.	

RECEIVED
BUREAU OF
LAND MANAGEMENT
2007 AUG 21 P 1:12
ARIZONA
STATE OFFICE
PHOENIX, ARIZONA

The owner(s) (claimant) of the above mining claims and sites are:

Betty C. Warrington
(Owner's Name - Please Print)
Rt. 7 - Box 69A
(Street or P.O. Box)
Kamiah Id 83536
(City) (State) (Zip Code)

Betty Warrington
(Owner's Signature)

Roberta Drier
(Owner's Name - Please Print)
P.O. Box 2801
(Street or P.O. Box)
Margate Az 85358
(City) (State) (Zip Code)

* Roberta Drier
(Owner's Signature)
86438 Sanford Rd
Engene, OR 97402

2007 JUL 11 A 8:58

(Owner's Name - Please Print)
(Street or P.O. Box)
(City) (State) (Zip Code)

(Owner's Signature)

RECEIVED
BLM AZ STATE OFFICE

(Continued on page 2)

ENTERED IN COMPUTER

2 noted records that
waiver rec'd w/ Roberta Drier's
orig. signature RE 9/5/07

RE 7/18/07

UNITED STATES DEPARTMENT OF THE INTERIOR
BUREAU OF LAND MANAGEMENT

FORM APPROVED
OMB NO. 1004-0114
Expires: December 31, 2006

MAINTENANCE FEE WAIVER CERTIFICATION

SEE INSTRUCTIONS ON REVERSE

1. This small miner waiver is filed for the assessment year beginning at noon on September 1, _____ and ending at noon on September 1, _____.
2. The undersigned and all related parties owned ten or fewer mining claims, mill, or tunnel sites located and maintained on Federal lands in the United States of America on September 1, _____.
3. The undersigned have performed the assessment work required by law for each mining claim listed prior to filing this waiver and understand that by filing this form; an affidavit of assessment work must be recorded by the December 30th following the filing of this waiver.
4. The undersigned understand that if the assessment work obligation has not yet come due under 30 U.S.C. 28 (for those claims in their first assessment year only); a notice of intent to hold reciting this condition must be recorded by the December 30th following the filing of this waiver.
5. The undersigned understand that mill and tunnel sites may also be listed upon this waiver and be waived from payment of the maintenance fee; and that a notice of intent to hold for these sites is required to be recorded by the December 30th immediately following the filing of this waiver.
6. The undersigned understand and acknowledge that pursuant to 43 U.S.C. 1212 and 18 U.S.C. 1001; the filing or recording of a false, fictitious, or fraudulent document with the Bureau of Land Management may result in a fine of up to \$250,000, a prison term not to exceed five years, or both.
7. The mining claims, mill or tunnel sites for which this waiver from payment of the maintenance fees is requested are:

CLAIM OR SITE NAME	BLM RECORDATION SERIAL NUMBER
1.	
2.	
3.	
4.	
5.	
6.	
7.	
8.	
9.	
10.	

The owner(s) (claimants) of the above mining claims and sites are:

_____	_____
(Owner's Name - Please Print)	(Owner's Signature)

(Street or P.O. Box)	

(City) (State) (Zip Code)	

_____	_____
(Owner's Name - Please Print)	(Owner's Signature)

(Street or P.O. Box)	

(City) (State) (Zip Code)	

_____	_____
(Owner's Name - Please Print)	(Owner's Signature)

(Street or P.O. Box)	

(City) (State) (Zip Code)	

AFFIDAVIT OF ANNUAL ASSESSMENT WORK

2006-04077 06-12-2006 Page 2 of 2

State of Arizona)
County of La Paz) ss:

AMC 333094

The Undersigned, _____, certifies that at least ONE HUNDRED AND 00/100 DOLLARS (\$100.00) per claim was expended for development, labor and improvements, or equivalent value added, as the annual assessment work for the assessment year ending September 1, 19 ____ for the following unpatented mining claim(s) generally located in the following section(s):

Section	Township	Range	Meridian
<u>16</u>	<u>5N</u>	<u>14W</u>	<u>Vicksburg Placers</u>
_____	_____	_____	_____
_____	_____	_____	_____
_____	_____	_____	_____

Name of Claim(s):

Bench I

BLM Serial No.:

AMC NMC- 333094

NMC- _____

NMC- _____

OWNER OR CLAIMANT:

Betty G. Warrington
W. 1-Box 69A
Kamiah, Id. 83536

Roberta J. Drier
P.O. Box 2801
Quartzsite AZ 83536

The work consisted of (use additional page if required):

Wks dug by plain jumper - Setting posts - Covering up

The work described above was performed at the following locations:

In washes & banks of claim

Said work was performed between 3-1-15-, 192006, and _____, 19____. A total of more than 250.00 AND 00/100 DOLLARS (\$ _____) was expended in performing the work, or equivalent value added. The work was performed by:


Betty - Richard - Kathy Carol

All of the aforesaid unpatented mining claims are contiguous and work on, or for the benefit of, any one claim or group of claims tends to develop all the claims. The work was performed for the purpose of developing the mineral potential of the claims and to maintain and hold such claims.

Dated this 05 day of June, 192006 BY:

Subscribed and sworn to before me this 5th day of June, 2006

Vicki Coons
NOTARY PUBLIC



RECEIVED
BUREAU OF
LAND MANAGEMENT

2006 JUL 21 P 2:47

RECORDER'S STAMP
ARIZONA
STATE OFFICE
PHOENIX, ARIZONA

Suggested Form-Nevada Department of Minerals
Nevada-Proof of Labor, 30 USC Sec. 28 - NRS 517.230

ENTERED IN COMPUTER
08/22/06 MHyde

WHEN RECORDED MAIL TO:

Betty Warrington
Rt. 1 Box 69A
KAMIAH, ID 83536



2006-04077

Page 1 of 2

Requested By: BETTY WARRINGTON

SHELLY D BAKER, RECORDER

OFFICIAL RECORDS OF LA PAZ COUNTY, AZ
06-12-2006 03:29 PM Recording Fee \$19.00

(THIS SPACE RESERVED FOR RECORDING INFORMATION)

CAPTION HEADING:

AFFIDAVIT OF LABOR

RECEIVED
BUREAU OF
LAND MANAGEMENT
2006 JUL 21 P 2:47
ARIZONA
STATE OFFICE
PHOENIX, ARIZONA

7-27-06

Rod:

Mary called & said I owed
another 5.00 on the "Bench I"
Claims papers I sent in -

Enclosed Check

Betty L. Warrington

No AMC serial number.
may be AMC 333094.

Accounts

ARIZONA
STATE OFFICE
PHOENIX, ARIZONA

2006 JUL 31 P 1:56

RECEIVED
BUREAU OF
LAND MANAGEMENT

Login ID203

Entry Date08/21/2006

Total Amount\$5.00

Original Order Items

Line	Order#	AuthNos	TransDate	Action	Amount	B Org	R Org	Fu
1	1370090	AMC333094	08/01/2006	MINING CLAIM MONEY RECEIVED (455)	\$5.00	AZ950	AZ950	45

Order Items To Be Generated for Transfer

Line	Order#	AuthNos	TransDate	Action	Amount	B Org	R Org	F
1	1370090	AMC333094	8/21/2006	MINING CLAIM MONEY RECEIVED (455)	-\$5.00	AZ950	AZ950	4
2	1370090	AMC333094	8/21/2006	PROOF OF LABOR/ASSESSMENT \$5 (1930)	\$5.00	AZ950	AZ950	24

Login ID203

Entry Date08/21/2006

Total Amount\$5.00

Original Order Items

Line	Order#	AuthNos	TransDate	Action	Amount	B Org	R Org	Fu
1	1365004	AMC333094	07/24/2006	MINING CLAIM MONEY RECEIVED (455)	\$5.00	AZ950	AZ950	45

Order Items To Be Generated for Transfer

Line	Order#	AuthNos	TransDate	Action	Amount	B Org	R Org	F
1	1365004	AMC333094	8/21/2006	MINING CLAIM MONEY RECEIVED (455)	\$-5.00	AZ950	AZ950	4
2	1365004	AMC333094	8/21/2006	PROOF OF LABOR/ASSESSMENT \$5 (1930)	\$5.00	AZ950	AZ950	24

United States Department of the Interior

Bureau of Land Management
 BUSINESS & SUPPORT SVCS DIV
 ONE N CENTRAL AVE
 PHOENIX, AZ 85004 -2203
 Phone: (602) 417-9200

Receipt

No: 1325177

Transaction #: 1370090	
Date of Transaction: 08/01/2006	
CUSTOMER:	BETTY WARRINGTON RT. 1 BOX 69A KAMIAH, ID 83536

LINE #	QTY	DESCRIPTION	REMARKS	UNIT PRICE	TOTAL
1	1.00	LOCATABLE MINERALS / MINING CLAIMS-NOT NEW-UNADJUD, ONE AUTH NO. ONLY / MINING CLAIM MONEY RECEIVED (455) CASES: AMC333094/\$5.00	SUPPL POL (1)	- n/a -	5.00
TOTAL:					\$5.00

PAYMENT INFORMATION					
1	AMOUNT:	\$5.00	POSTMARKED:	07/28/2006	
	TYPE:	CHECK	RECEIVED:	07/31/2006	
	CHECK NO:	826			
	NAME:	BETTY'S ROCK-N-BEADS RT. 1 BOX 69A KAMIAH ID 83536			

REMARKS
PLEASE USE 8 1/2 X 11 PAPER WHEN FILING DOCUMENTS WITH BLM. ALWAYS INCLUDE YOUR AMC SERIAL NUMBERS WHEN FILING MING CLAIM DOCUMENTS. ACCOUNTS

This receipt was generated by the automated BLM Collections and Billing System and is a paper representation of a portion of the official electronic record contained therein.

United States Department of the Interior

Bureau of Land Management

BUSINESS & SUPPORT SVCS DIV

ONE N CENTRAL AVE

PHOENIX, AZ 85004 -2203

Phone: (602) 417-9200

Receipt

No:

1320234

Transaction #: 1365004

Date of Transaction: 07/24/2006

CUSTOMER: BETTY WARRINGTON
RT. 1 BOX 69A
KAMIAH, ID 83536

LINE #	QTY	DESCRIPTION	REMARKS	UNIT PRICE	TOTAL
1	1.00	LOCATABLE MINERALS / MINING CLAIMS-NOT NEW-UNADJUD, ONE AUTH NO. ONLY / MINING CLAIM MONEY RECEIVED (455) CASES: AMC333094/\$5.00	WAIVER/POL 2006 (1) SHORT \$5	- n/a -	5.00
TOTAL:					\$5.00

PAYMENT INFORMATION

1	AMOUNT:	\$5.00	POSTMARKED:	07/18/2006
	TYPE:	CHECK	RECEIVED:	07/21/2006
	CHECK NO:	805		
	NAME:	BETTY'S ROCK-N-BEADS RT. 1 BOX 69A KAMIAH ID 83536		

REMARKS

THE FEE FOR POL IS \$10 FOR EACH MINING CLAIM. WHEN YOU SEND IN THE SHORTAGE PLEASE IDENTIFY THAT YOU ARE PAYING A SUPPLEMENTAL PAYMENT, NOTE THE AMC NUMBER AND THE RECEIPT NUMBER OF THE ORIGINAL RECEIPT. ACCOUNTS

This receipt was generated by the automated BLM Collections and Billing System and is a paper representation of a portion of the official electronic record contained therein.

96

FORM APPROVED
OMB NO. 1004-0114
Expires: December 31, 2006

MAINTENANCE FEE WAIVER CERTIFICATION

SEE INSTRUCTIONS ON REVERSE

AMC 333094

1. This small miner waiver is filed for the assessment year beginning at noon on September 1, _____ and ending at noon on September 1, _____.
2. The undersigned and all related parties owned ten or fewer mining claims, mill, or tunnel sites located and maintained on Federal lands in the United States of America on September 1, _____.
3. The undersigned have performed the assessment work required by law for each mining claim listed prior to filing this waiver and understand that by filing this form; an affidavit of assessment work must be recorded by the December 30th following the filing of this waiver.
4. The undersigned understand that if the assessment work obligation has not yet come due under 30 U.S.C. 28 (for those claims in their first assessment year only); a notice of intent to hold reciting this condition must be recorded by the December 30th following the filing of this waiver.
5. The undersigned understand that mill and tunnel sites may also be listed upon this waiver and be waived from payment of the maintenance fee; and that a notice of intent to hold for these sites is required to be recorded by the December 30th immediately following the filing of this waiver.
6. The undersigned understand and acknowledge that pursuant to 43 U.S.C. 1212 and 18 U.S.C. 1001; the filing or recording of a false, fictitious, or fraudulent document with the Bureau of Land Management may result in a fine of up to \$250,000, a prison term not to exceed five years, or both.
7. The mining claims, mill or tunnel sites for which this waiver from payment of the maintenance fees is requested are:

CLAIM OR SITE NAME	BLM RECORDATION SERIAL NUMBER
1. <i>Bench I</i>	<i>333094</i>
2.	
3.	
4.	
5.	
6.	
7.	
8.	
9.	
10.	

The owner(s) (claimants) of the above mining claims and sites are:

Betty G. Warrington
(Owner's Name - Please Print)
Rt. 1 - Box 69A
(Street or P.O. Box)
Kamiah *Id.* *83536*
(City) (State) (Zip Code)

Betty G. Warrington
(Owner's Signature)
Address updated
7/27/06 MS

Roberta Drier
(Owner's Name - Please Print)
P.O. Box 2801
(Street or P.O. Box)
Quartzsite, AZ *85354*
(City) (State) (Zip Code)

Roberta Drier
(Owner's Signature)

(Owner's Name - Please Print)

(Street or P.O. Box)

(City) (State) (Zip Code)

(Owner's Signature)

(Continued on page 2)

ENTERED IN COMPUTER
7/27/06 MS/de

(Owner's Name - Please Print)	(Owner's Signature)		
(Street or P.O. Box)	(City)	(State)	(Zip Code)
(Owner's Name - Please Print)	(Owner's Signature)		
(Street or P.O. Box)	(City)	(State)	(Zip Code)
(Owner's Name - Please Print)	(Owner's Signature)		
(Street or P.O. Box)	(City)	(State)	(Zip Code)
(Owner's Name - Please Print)	(Owner's Signature)		
(Street or P.O. Box)	(City)	(State)	(Zip Code)

INSTRUCTIONS

1. This certification is made under the provisions of § 1744 of Title 43 and § 28-28k of Title 30 of the United States Code; and the regulations thereunder (43 CFR Part 3830).
2. The claimant(s) **must** fill in the dates in paragraph 1 for the beginning and ending of the assessment year for which this waiver is sought.
3. The claimant(s) **must** fill in the date in paragraph 2 for the beginning of the assessment year for which this waiver is sought.
4. All claim and site names and Bureau of Land Management (BLM) serial numbers **must** be listed for the mining claims, mill sites, and tunnel sites for which the waiver is sought.
5. All owners of the mining claims, mill sites, and tunnel sites and their addresses **must** be given.
6. This waiver form **must** be signed by all the claimants or their designated agent, in original form. If an agent is designated, a notarized designation of agent, signed by all of the claimants with proper address given, **must** be submitted with this waiver.
7. This form **must** be filed no later than September 1st for the upcoming assessment year in the BLM State Office where the mining claims or sites are recorded, or the waiver cannot be granted by the BLM. (Example: to obtain a waiver for the assessment year 2000, which begins at noon on September 1, 1999, you **must** qualify for and file for a waiver no later than September 1, 1999, in the proper BLM State Office).
8. For all mining claims which require assessment work, you **must** record an affidavit of labor on or before the December 30th immediately following the filing of this waiver. For all other mining claims or sites waived, you **must** record a notice of intent to hold on or before the December 30th immediately following the filing of this waiver.
9. Mill and tunnel sites may also be listed upon this waiver and be waived from payment of the maintenance fee. A notice of intent to hold for these sites is required to be filed by the December 30th following the filing of this waiver.

NOTICE/BURDEN HOURS STATEMENT

The Privacy Act of 1974, *as amended*, and the regulation in 43 CFR 2.48(d) provide that you be furnished the following information in connection with the information required by this certification of waiver from rental fees.

AUTHORITY: 30 U.S.C. 28-28k; 43 U.S.C. 1201, 1457, 1740, and 1744; and 43 CFR 3830.

PRINCIPLE PURPOSE: This information is to be used to verify that the owner(s) (claimants) of a mining claim has complied with 30 U.S.C. 28f and is entitled to perform assessment work in lieu of paying the maintenance fee for the mining claims listed on this form.

ROUTINE USE: (1) Adjudication of the claimant(s) certification of waiver from paying the maintenance fee otherwise required by 30 U.S.C. 28f. (2) Disclosure may be made to appropriate Federal agencies when location is made within the agency's geographic area of responsibility. (3) Information from the record and/or the record will be transferred to the appropriate Federal, State, or local agency, or a member of the public in response to a specific request for pertinent information. (4) Information may also be provided to the Department of Justice or in a proceeding before a court or adjudicative body; or to Federal, State, local or foreign agencies when needed for enforcement of civil or criminal codes or applicable regulations concerning title rights upon the public land.

EFFECT OF NOT PROVIDING INFORMATION: Disclosure of this information is required by 30 U.S.C. 28f and 43 CFR Part 3830 for those qualified claimants wishing to take the small miner waiver allowed. Failure to supply the information required in this form to support the claimants certification of waiver from payment of the otherwise required maintenance fees will result in the waiver being disallowed and the mining claims subject to forfeiture by BLM under 30 U.S.C. 28i.

The Paperwork Reduction Act of 1995 requires us to inform you that: This information is being collected to allow the BLM to determine if you qualify for a waiver from the payment of \$100 per mining claim or site maintenance fee established in 30 U.S.C. 28f and the implementing regulations at 43 CFR 3830. A response to this request is required in accordance with the statute to obtain your benefit.

BLM would like you to know that you do not have to respond to this, or any other, Federal agency-sponsored information collection unless it displays a currently valid OMB control number.

Public reporting burden for this form is estimated to average 8 minutes (0.133 hours) per response, including time to review instructions, gathering and maintaining data, and completing and reviewing the form. Direct comments regarding this burden estimate, or any other aspect of this form, to the U.S. Department of the Interior, Bureau of Land Management, (1004-0114) Bureau Information Collection Clearance Officer (WO-630), Mail Stop 401 LS, 1849 C St., N.W., Washington, D.C. 20240.

FOR OFFICIAL USE ONLY

RECEIVED
BUREAU OF
LAND MANAGEMENT
2006 JUL 21 P 2:47
STATE OFFICE
ARIZONA

**DEPARTMENT OF THE INTERIOR
BUREAU OF LAND MANAGEMENT
MINING CLAIMS
(LIVE) Serial Register Page**

RunDate/Time: 07/27/06 03:52 PM

Page 1 of 2

01 10-21-1976;090STAT0090;43USC1744
Case Type 384201: PLACER CLAIM
Claim Name: BENCH #1
Commodity :
Case Disposition: ACTIVE

**Serial Number
AMC333094**

Name & Address	Int Rel	% Interest
DREIER ROBERTA J BOX 2801 QUARTZSITE, AZ 85354	CLAIMANT	0.0000000
WARRINGTON BETTY G 2309 NW 98TH LN REDMOND, OR 97756	CLAIMANT	0.0000000

Mer Twp	Rng	Sec	Quadrant	District/Resource	County
14	0050N	0140W	016	SW LAKE HAVASU FIELD OFFICE	LA PAZ

Act Date	Code	Action	Action Remarks	Receipt Number
01/20/1995	403	LOCATION DATE		
02/23/1995	395	RECORDATION NOTICE RECD		
07/21/2006	483	SMALL MINER CERT FILED	2007	
08/03/2005	483	SMALL MINER CERT FILED	2006	
08/03/2005	480	EVID OF ASSMT FILED	2005	1121454
06/28/2004	483	SMALL MINER CERT FILED	2005	
06/28/2004	480	EVID OF ASSMT FILED	2004	900666
06/30/2003	483	SMALL MINER CERT FILED	2004	
06/30/2003	480	EVID OF ASSMT FILED	2003	705594
07/29/2002	483	SMALL MINER CERT FILED	2003	
07/29/2002	480	EVID OF ASSMT FILED	2002	530239
09/01/2001	483	SMALL MINER CERT FILED	2002	
09/10/2001	480	EVID OF ASSMT FILED	2001	376914
08/29/2000	483	SMALL MINER CERT FILED	2001	
08/29/2000	480	EVID OF ASSMT FILED	2000	179033
08/30/1999	483	SMALL MINER CERT FILED	2000	
08/30/1999	480	EVID OF ASSMT FILED	1999	
08/11/1998	483	SMALL MINER CERT FILED	1999	
08/11/1998	480	EVID OF ASSMT FILED	1998	
08/25/1997	483	SMALL MINER CERT FILED	1998	
08/25/1997	480	EVID OF ASSMT FILED	1997	
08/26/1996	483	SMALL MINER CERT FILED	1997	
08/26/1996	480	EVID OF ASSMT FILED	1996	
08/31/1995	483	SMALL MINER CERT FILED	1996	
05/19/1995	480	EVID OF ASSMT FILED	1995	
02/23/1995	482	MAINTENANCE FEE/\$100	1995	
07/21/2006	392	MONIES RECEIVED	\$5.00;1	1320234
03/25/2004	188	DECISION VACATED	3/12/2004 DEC	
03/12/2004	393	DECISION ISSUED	REQ NOT MET	
01/22/1997	379	REFUND AUTHORIZED	\$5.00;	
02/23/1995	501	ACCT ADV IN LEAD FILE	AMC333094;	
02/23/1995	669	LAND STATUS CHECKED		

Customer Name Update Screen

System ID:MC

Name: WARRINGTON BETTY G

Lookup

Proprietor #: 76322

Renumber To:

Category:

Address: RD 1 BOX 69A

City: KAMIAH

State: ID

Zip: 83536

Save

View

Delete

Renumber

Customer details successfully saved for Customer Id 76322

DEPARTMENT OF THE INTERIOR
BUREAU OF LAND MANAGEMENT
MINING CLAIMS
(LIVE) Serial Register Page

RunDate/Time: 07/27/06 03:52 PM

Page 2 of 2

01/31/1995

404 COUNTY RECORDATION

950503

Line Nr Remarks

Amc 333094

Form 3830-2
(January 2004)

UNITED STATES DEPARTMENT OF THE INTERIOR
BUREAU OF LAND MANAGEMENT

FORM APPROVED
OMB NO. 1004-0114
Expires: December 31, 2006

MAINTENANCE FEE WAIVER CERTIFICATION

SEE INSTRUCTIONS ON REVERSE

1. This small miner waiver is filed for the assessment year beginning at noon on September 1, _____ and ending at noon on September 1, _____.
2. The undersigned and all related parties owned ten or fewer mining claims, mill, or tunnel sites located and maintained on Federal lands in the United States of America on September 1, _____.
3. The undersigned have performed the assessment work required by law for each mining claim listed prior to filing this waiver and understand that by filing this form; an affidavit of assessment work must be recorded by the December 30th following the filing of this waiver.
4. The undersigned understand that if the assessment work obligation has not yet come due under 30 U.S.C. 28 (for those claims in their first assessment year only); a notice of intent to hold reciting this condition must be recorded by the December 30th following the filing of this waiver.
5. The undersigned understand that mill and tunnel sites may also be listed upon this waiver and be waived from payment of the maintenance fee; and that a notice of intent to hold for these sites is required to be recorded by the December 30th immediately following the filing of this waiver.
6. The undersigned understand and acknowledge that pursuant to 43 U.S.C. 1212 and 18 U.S.C. 1001; the filing or recording of a false, fictitious, or fraudulent document with the Bureau of Land Management may result in a fine of up to \$250,000, a prison term not to exceed five years, or both.
7. The mining claims, mill or tunnel sites for which this waiver from payment of the maintenance fees is requested are:

CLAIM OR SITE NAME	BLM RECORDATION SERIAL NUMBER
1. <u>Bench I</u>	<u>333094</u>
2.	
3.	
4.	
5.	
6.	
7.	
8.	
9.	
10.	

RECEIVED
 BUREAU OF
 LAND MANAGEMENT
 2005 AUG - 3 P 1:43
 ARIZONA
 STATE OFFICE
 PHOENIX, ARIZONA

The owner(s) (claimants) of the above mining claims and sites are:

Betty G. Warrington (Owner's Name - Please Print) _____ (Owner's Signature)
2309 77th St. N. 1-Box 69A (Street or P.O. Box)
Redmond OR 97756 (City) (State) (Zip Code) Kamiah, Id. 83536

Roberto Drier (Owner's Name - Please Print) _____ (Owner's Signature)
P.O. Box 2801 (Street or P.O. Box)
Quartzsite AZ 85354 (City) (State) (Zip Code)

 (Owner's Name - Please Print) _____ (Owner's Signature)

 (Street or P.O. Box)

 (City) (State) (Zip Code)

(Continued on page 2)

ENTERED INTO COMPUTER
9/29/05 aB

(Owner's Name - Please Print)	(Owner's Signature)		
(Street or P.O. Box)	(City)	(State)	(Zip Code)
(Owner's Name - Please Print)	(Owner's Signature)		
(Street or P.O. Box)	(City)	(State)	(Zip Code)
(Owner's Name - Please Print)	(Owner's Signature)		
(Street or P.O. Box)	(City)	(State)	(Zip Code)
(Owner's Name - Please Print)	(Owner's Signature)		
(Street or P.O. Box)	(City)	(State)	(Zip Code)

INSTRUCTIONS

1. This certification is made under the provisions of § 1744 of Title 43 and § 28-28k of Title 30 of the United States Code; and the regulations thereunder (43 CFR Part 3830).
2. The claimant(s) must fill in the dates in paragraph 1 for the beginning and ending of the assessment year for which this waiver is sought.
3. The claimant(s) must fill in the date in paragraph 2 for the beginning of the assessment year for which this waiver is sought.
4. All claim and site names and Bureau of Land Management (BLM) serial numbers must be listed for the mining claims, mill sites, and tunnel sites for which the waiver is sought.
5. All owners of the mining claims, mill sites, and tunnel sites and their addresses must be given.
6. This waiver form must be signed by all the claimants or their designated agent, in original form. If an agent is designated, a notarized designation of agent, signed by all of the claimants with proper address given, must be submitted with this waiver.
7. This form must be filed no later than September 1st for the upcoming assessment year in the BLM State Office where the mining claims or sites are recorded, or the waiver cannot be granted by the BLM. (Example: to obtain a waiver for the assessment year 2000, which begins at noon on September 1, 1999, you must qualify for and file for a waiver no later than September 1, 1999, in the proper BLM State Office).
8. For all mining claims which require assessment work, you must record an affidavit of labor on or before the December 30th immediately following the filing of this waiver. For all other mining claims or sites waived, you must record a notice of intent to hold on or before the December 30th immediately following the filing of this waiver.
9. Mill and tunnel sites may also be listed upon this waiver and be waived from payment of the maintenance fee. A notice of intent to hold for these sites is required to be filed by the December 30th following the filing of this waiver.

NOTICE/BURDEN HOURS STATEMENT

The Privacy Act of 1974, *as amended*, and the regulation in 43 CFR 2.48(d) provide that you be furnished the following information in connection with the information required by this certification of waiver from rental fees.

AUTHORITY: 30 U.S.C. 28-28k; 43 U.S.C. 1201, 1457, 1740, and 1744; and 43 CFR 3830.

PRINCIPLE PURPOSE: This information is to be used to verify that the owner(s) (claimants) of a mining claim has complied with 30 U.S.C. 28f and is entitled to perform assessment work in lieu of paying the maintenance fee for the mining claims listed on this form.

ROUTINE USE: (1) Adjudication of the claimant(s) certification of waiver from paying the maintenance fee otherwise required by 30 U.S.C. 28f. (2) Disclosure may be made to appropriate Federal agencies when location is made within the agency's geographic area of responsibility. (3) Information from the record and/or the record will be transferred to the appropriate Federal, State, or local agency, or a member of the public in response to a specific request for pertinent information. (4) Information may also be provided to the Department of Justice or in a proceeding before a court or adjudicative body; or to Federal, State, local or foreign agencies when needed for enforcement of civil or criminal codes or applicable regulations concerning title rights upon the public land.

EFFECT OF NOT PROVIDING INFORMATION: Disclosure of this information is required by 30 U.S.C. 28f and 43 CFR Part 3830 for those qualified claimants wishing to take the small miner waiver allowed. Failure to supply the information required in this form to support the claimants certification of waiver from payment of the otherwise required maintenance fees will result in the waiver being disallowed and the mining claims subject to forfeiture by BLM under 30 U.S.C. 28i.

The Paperwork Reduction Act of 1995 requires us to inform you that:

This information is being collected to allow the BLM to determine if you qualify for a waiver from the payment of \$100 per mining claim or site maintenance fee established in 30 U.S.C. 28f and the implementing regulations at 43 CFR 3830. A response to this request is required in accordance with the statute to obtain your benefit.

BLM would like you to know that you do not have to respond to this, or any other, Federal agency-sponsored information collection unless it displays a currently valid OMB control number.

Public reporting burden for this form is estimated to average 8 minutes (0.133 hours) per response, including time to review instructions, gathering and maintaining data, and completing and reviewing the form. Direct comments regarding this burden estimate, or any other aspect of this form, to the U.S. Department of the Interior, Bureau of Land Management, (1004-0114) Bureau Information Collection Clearance Officer (WO-630), Mail Stop 401 LS, 1849 C St, N.W., Washington, D.C. 20240.

FOR OFFICIAL USE ONLY

WHEN RECORDED MAIL TO:

BETTY WARRINGTON
2309 N.W. 98th LW
REDMOND OR 97756
Mt. 1 - Box 69A
Kamiah, Id. 83536



2005-03533
Page 1 of 1
Requested By: BETTY WARRINGTON
SHELLY D BAKER, RECORDER
OFFICIAL RECORDS OF LA PAZ COUNTY, AZ
06-13-2005 03:34 PM Recording Fee \$19.00

(THIS SPACE RESERVED FOR RECORDING INFORMATION)

AFFIDAVIT OF ANNUAL ASSESSMENT WORK

State of Arizona
County of La Paz) ss:

The Undersigned, Betty G. Warrington, certifies that at least ONE HUNDRED AND 00/100 DOLLARS (\$100.00) per claim was expended for development, labor and improvements, or equivalent value added, as the annual assessment work for the assessment year ending September 1, 19__ for the following unpatented mining claim(s) generally located in the following section(s):

Section	Township	Range	Meridian
<u>16</u>	<u>5N</u>	<u>14W</u>	<u>Vicksburg Placers</u>

Name of Claim(s):

BLM Serial No.:

NMC- 333094
NMC-
NMC-

OWNER OR CLAIMANT: Betty G. Warrington Roberta J. Dreier
2309 N.W. 98th Lane P.O. Box 2801
Mt. 1 - Box 69C Redmond, OR 97756 Quartzsite, AZ 85354
Kamiah, Id. 83536

The work consisted of (use additional page if required): Resetting claim markers, filling holes left by claim jumpers - Test mining in wash - General Assessment work

The work described above was performed at the following locations: In wash & on hillside

Said work was performed between Feb. 18th 2005, and March 15th 2005. A total of more than 200.00 AND 00/100 DOLLARS (\$) was expended in performing the work, or equivalent value added. The work was performed by: Betty, Richard, Kathy, Roberta

All of the aforesaid unpatented mining claims are contiguous and work on, or for the benefit of, any one claim or group of claims tends to develop all the claims. The work was performed for the purpose of developing the mineral potential of the claims and to maintain and hold such claims.


Dated this 9th day of June, 2005. BY: Betty G. Warrington
* * * * *
RECORDER'S STAMP

Subscribed and sworn to before me this 9th day of June, 2005

Roberta Durighello
NOTARY PUBLIC

ARIZONA
STATE OFFICE
PHOENIX, ARIZONA

Suggested Form-Nevada Department of Minerals
Nevada-Proof of Labor, 30 USC Sec. 28 - NRS 517.230



RECEIVED
BUREAU OF
LAND MANAGEMENT

ENTERED INTO COMPUTER
9/29/05 RB

**United States Department of the Interior
Bureau of Land Management**

BUSINESS & SUPPORT SVCS DIV
222 N CENTRAL AVE
PHOENIX, AZ 85004 -2203
Phone: (602) 417-9200

Receipt	
No:	1121454

Transaction #: 1160380
Date of Transaction: 08/03/2005
CUSTOMER: BETTY WARRINGTON 2309 NW 98TH LANE REDMOND,OR 97756

LINE #	QTY	DESCRIPTION	REMARKS	UNIT PRICE	TOTAL
1	1.00	LOCATABLE MINERALS / MINING CLAIMS-NOT NEW-UNADJUD,ONE AUTH NO. ONLY / MINING CLAIM MONEY RECEIVED (455) CASES: AMC333094/\$5.00	WAIVER/POL 2005 - 1	- n/a -	5.00
TOTAL:					\$5.00

PAYMENT INFORMATION			
1	AMOUNT:	\$5.00	POSTMARKED: 07/27/2005
	TYPE:	CHECK	RECEIVED: 08/03/2005
	CHECK NO:	4613	
	NAME:	WARRINGTON, BETTY G 2309 NW 98TH LANE REDMOND OR 97756	

REMARKS

This receipt was generated by the automated BLM Collections and Billing System and is a paper representation of a portion of the official electronic record contained therein.

56 CED

FORM APPROVED
OMB NO. 1004-0114
Expires: December 31, 2006

MAINTENANCE FEE WAIVER CERTIFICATION

SEE INSTRUCTIONS ON REVERSE AMC 333094

1. This small miner waiver is filed for the assessment year beginning at noon on September 1, _____ and ending at noon on September 1, _____.
2. The undersigned and all related parties owned ten or fewer mining claims, mill, or tunnel sites located and maintained on Federal lands in the United States of America on September 1, _____.
3. The undersigned have performed the assessment work required by law for each mining claim listed prior to filing this waiver and understand that by filing this form; an affidavit of assessment work must be recorded by the December 30th following the filing of this waiver.
4. The undersigned understand that if the assessment work obligation has not yet come due under 30 U.S.C. 28 (for those claims in their first assessment year only); a notice of intent to hold reciting this condition must be recorded by the December 30th following the filing of this waiver.
5. The undersigned understand that mill and tunnel sites may also be listed upon this waiver and be waived from payment of the maintenance fee; and that a notice of intent to hold for these sites is required to be recorded by the December 30th immediately following the filing of this waiver.
6. The undersigned understand and acknowledge that pursuant to 43 U.S.C. 1212 and 18 U.S.C. 1001; the filing or recording of a false, fictitious, or fraudulent document with the Bureau of Land Management may result in a fine of up to \$250,000, a prison term not to exceed five years, or both.
7. The mining claims, mill or tunnel sites for which this waiver from payment of the maintenance fees is requested are:

CLAIM OR SITE NAME	BLM RECORDATION SERIAL NUMBER
1. <u>Bench I</u>	<u>333094</u>
2.	
3.	
4.	
5.	
6.	
7.	
8.	
9.	
10.	

The owner(s) (claimants) of the above mining claims and sites are:

Betty G. Warrington
(Owner's Name - Please Print)
2309 N.W. 98th Lane
(Street or P.O. Box)
Redmond OR 97756
(City) (State) (Zip Code)

Betty G. Warrington
(Owner's Signature)

Roberta Drier
(Owner's Name - Please Print)
P.O. Box 2801
(Street or P.O. Box)
Quartzsite, Az. 85354
(City) (State) (Zip Code)

Roberta Drier
(Owner's Signature)

(Owner's Name - Please Print)

(Street or P.O. Box)

(City) (State) (Zip Code)

(Owner's Signature)

(Continued on page 2)

ENTERED IN COMPUTER
MAY 7/9/04

(Owner's Name - Please Print)	(Owner's Signature)
(Street or P.O. Box)	(City) (State) (Zip Code)
(Owner's Name - Please Print)	(Owner's Signature)
(Street or P.O. Box)	(City) (State) (Zip Code)
(Owner's Name - Please Print)	(Owner's Signature)
(Street or P.O. Box)	(City) (State) (Zip Code)
(Owner's Name - Please Print)	(Owner's Signature)
(Street or P.O. Box)	(City) (State) (Zip Code)

INSTRUCTIONS

1. This certification is made under the provisions of § 1744 of Title 43 and § 28-28k of Title 30 of the United States Code; and the regulations thereunder (43 CFR Part 3830).
2. The claimant(s) must fill in the dates in paragraph 1 for the beginning and ending of the assessment year for which this waiver is sought.
3. The claimant(s) must fill in the date in paragraph 2 for the beginning of the assessment year for which this waiver is sought.
4. All claim and site names and Bureau of Land Management (BLM) serial numbers must be listed for the mining claims, mill sites, and tunnel sites for which the waiver is sought.
5. All owners of the mining claims, mill sites, and tunnel sites and their addresses must be given.
6. This waiver form must be signed by all the claimants or their designated agent, in original form. If an agent is designated, a notarized designation of agent, signed by all of the claimants with proper address given, must be submitted with this waiver.
7. This form must be filed no later than September 1st for the upcoming assessment year in the BLM State Office where the mining claims or sites are recorded, or the waiver cannot be granted by the BLM. (Example: to obtain a waiver for the assessment year 2000, which begins at noon on September 1, 1999, you must qualify for and file for a waiver no later than September 1, 1999, in the proper BLM State Office).
8. For all mining claims which require assessment work, you must record an affidavit of labor on or before the December 30th immediately following the filing of this waiver. For all other mining claims or sites waived, you must record a notice of intent to hold on or before the December 30th immediately following the filing of this waiver.
9. Mill and tunnel sites may also be listed upon this waiver and be waived from payment of the maintenance fee. A notice of intent to hold for these sites is required to be filed by the December 30th following the filing of this waiver.

NOTICE/BURDEN HOURS STATEMENT

The Privacy Act of 1974, *as amended*, and the regulation in 43 CFR 2.48(d) provide that you be furnished the following information in connection with the information required by this certification of waiver from rental fees.

AUTHORITY: 30 U.S.C. 28-28k; 43 U.S.C. 1201, 1457, 1740, and 1744; and 43 CFR 3830.

PRINCIPLE PURPOSE: This information is to be used to verify that the owner(s) (claimants) of a mining claim has complied with 30 U.S.C. 28f and is entitled to perform assessment work in lieu of paying the maintenance fee for the mining claims listed on this form.

ROUTINE USE: (1) Adjudication of the claimant(s) certification of waiver from paying the maintenance fee otherwise required by 30 U.S.C. 28f. (2) Disclosure may be made to appropriate Federal agencies when location is made within the agency's geographic area of responsibility. (3) Information from the record and/or the record will be transferred to the appropriate Federal, State, or local agency, or a member of the public in response to a specific request for pertinent information. (4) Information may also be provided to the Department of Justice or in a proceeding before a court or adjudicative body; or to Federal, State, local or foreign agencies when needed for enforcement of civil or criminal codes or applicable regulations concerning title rights upon the public land.

EFFECT OF NOT PROVIDING INFORMATION: Disclosure of this information is required by 30 U.S.C. 28f and 43 CFR Part 3830 for those qualified claimants wishing to take the small miner waiver allowed. Failure to supply the information required in this form to support the claimants certification of waiver from payment of the otherwise required maintenance fees will result in the waiver being disallowed and the mining claims subject to forfeiture by BLM under 30 U.S.C. 28i.

The Paperwork Reduction Act of 1995 requires us to inform you that:

This information is being collected to allow the BLM to determine if you qualify for a waiver from the payment of \$100 per mining claim or site maintenance fee established in 30 U.S.C. 28f and the implementing regulations at 43 CFR 3830. A response to this request is required in accordance with the statute to obtain your benefit.

BLM would like you to know that you do not have to respond to this, or any other, Federal agency-sponsored information collection unless it displays a currently valid OMB control number.

Public reporting burden for this form is estimated to average 8 minutes (0.133 hours) per response, including time to review instructions, gathering and maintaining data, and completing and reviewing the form. Direct comments regarding this burden estimate, or any other aspect of this form, to the U.S. Department of the Interior, Bureau of Land Management, (1004-0114) Bureau Information Collection Clearance Officer (WO-630), Mail Stop 401 LS, 1849 C St, N.W., Washington, D.C. 20240.

FOR OFFICIAL USE ONLY

And When Recorded Mail To:

BETTY WARRINGTON
2309 N.W. 98th LN
REDMOND OR 97756



2004-02821

Page 1 of 1
Requested By: BETTY WARRINGTON
PATRICIA L WALL, RECORDER
OFFICIAL RECORDS OF LA PAZ COUNTY, AZ
05-25-2004 02:51 PM Recording Fee \$15.00

AMC 333094

AFFIDAVIT OF ANNUAL ASSESSMENT WORK

State of Arizona
County of La Paz ss:

The Undersigned, Betty G. Warrington, certifies that at least ONE HUNDRED AND 00/100 DOLLARS (\$100.00) per claim was expended for development, labor and improvements, or equivalent value added, as the annual assessment work for the assessment year ending September 1, 19__ for the following unpatented mining claim(s) generally located in the following section(s):

Section	Township	Range	Meridian
<u>16</u>	<u>5N</u>	<u>14W</u>	<u>Vicksburg</u>

RECEIVED
BUREAU OF
LAND MANAGEMENT
2004 JUN 28
ARIZONA
STATE OFFICE
TUCSON, ARIZONA

Name of Claim(s):

Bench I

BLM Serial No.:

NMC- 333094

NMC- _____

NMC- _____

OWNER OR CLAIMANT: Betty G. Warrington
2309 N.W. 98th Ln
Redmond, Or 97756

Roberta J. Dreier
P.O. Box 2801
Quartzsite, Az 85354

The work consisted of (use additional page if required): Setting posts back up -
Test mining, filling holes left by claim jumper, general
access work

The work described above was performed at the following locations: In Wash-and
on mine property

Said work was performed between Feb 15-19, 2004, and March 1, 2004
19__. A total of more than 250.00 AND 00/100 DOLLARS (\$__)

was expended in performing the work, or equivalent value added. The work was performed by: Betty, Richard, Kathy, Carol & Robuta

All of the aforesaid unpatented mining claims are contiguous and work on, or for the benefit of, any one claim or group of claims tends to develop all the claims. The work was performed for the purpose of developing the mineral potential of the claims and to maintain and hold such claims.

Dated this 18 day of May, 2004. BY: Betty Warrington

Subscribed and sworn to before me this 18th day of May, 2004

Annette Martinez
NOTARY PUBLIC

Suggested Form-Nevada Department of Minerals
Nevada-Proof of Labor-30 USC Sec. 28 - NRS 517.230



RECORDER'S STAMP

ENTERED IN COMPUTER

5/9/04 MHT

United States Department of the Interior
Bureau of Land Management
 BUSINESS & SUPPORT SVCS DIV
 222 N CENTRAL AVE
 PHOENIX, AZ 85004 -2203
 Phone: (602) 417-9200

Receipt	
No:	900666

Transaction #: 934262
Date of Transaction: 06/29/2004
CUSTOMER: BETTY G WARRINGTON 2309 NW 98TH LN REDMOND,OR 97756

LINE #	QTY	DESCRIPTION	REMARKS	UNIT PRICE	TOTAL
1	1.00	LOCATABLE MINERALS / MINING CLAIMS-NOT NEW-UNADJUD,ONE AUTH NO. ONLY / MINING CLAIM MONEY RECEIVED (455) CASES: AMC333094/\$5.00	WAIVER & POL 2004 (1)	- n/a -	5.00
2	1.00	IAC PRODUCTS / SERVICE/ADMIN CHARGES / MAILING COSTS / POSTAGE		- n/a -	1.00
TOTAL:					\$6.00

PAYMENT INFORMATION									
1	<table border="0"> <tr> <td>AMOUNT: \$6.00</td> <td>POSTMARKED: 06/21/2004</td> </tr> <tr> <td>TYPE: CHECK</td> <td>RECEIVED: 06/28/2004</td> </tr> <tr> <td>CHECK NO: 7983</td> <td></td> </tr> <tr> <td>NAME: ROCK-N-WOOD SHOP 2309 NW 98TH LN REDMOND OR 97756</td> <td></td> </tr> </table>	AMOUNT: \$6.00	POSTMARKED: 06/21/2004	TYPE: CHECK	RECEIVED: 06/28/2004	CHECK NO: 7983		NAME: ROCK-N-WOOD SHOP 2309 NW 98TH LN REDMOND OR 97756	
AMOUNT: \$6.00	POSTMARKED: 06/21/2004								
TYPE: CHECK	RECEIVED: 06/28/2004								
CHECK NO: 7983									
NAME: ROCK-N-WOOD SHOP 2309 NW 98TH LN REDMOND OR 97756									

REMARKS

This receipt was generated by the automated BLM Collections and Billing System and is a paper representation of a portion of the official electronic record contained therein.

RECEIVED

MAR 23 2004

Board of Land Appeals

Betty G. Warrington
Rock-N-Wood Shop
2309 N. W. 98th Lane
Redmond, Oregon

March 18, 2004

Bureau of Land Management
Arizona State Office
222 North Central Avenue
Phoenix, Az 85004-2151

RE: 3800 (933) MH - AMC333094

Gentlemen:

Received notice of cancellation of mining claim - Bench 1 in the Vicksburg Placers. Enclosed are copies of all the papers you returned to me in July of 2003. I noticed at the time that you had returned two copies of the small miners exemption form, and wondered if you had kept one for your files. I have filed the same paper work every year for this claim, and feel this just a mistake in paper work on your end. I have my copies that you returned to me in my files, both stamped with your stamp and dated.

Now I understand why. You obviously did not keep a copy and returned them both to me.

Both copies are stamped with date received and I have included all the copies that were returned to me.

I was at the claim this fall and did my maintenance work, and found that someone had torn up all the papers I had in the can attached to the post. But will put new ones in again this fall when I get to Arizona.

Hope this is all you need from me., but if you need more, please let me know just what it is you want....It is almost time to start the paperwork for this years maintenance and would like to have this cleared up as soon as possible, so I can get on with the filing for 2004.

Thank you.

Betty G. Warrington
Betty G. Warrington

cc:Dept. of the Interior
Office of the Field Solicitor
Sandra Day O'Connor US Courthouse, Ste.404
401 West Washington Street, spc 44
Phoenix, Az. 85003-2151

CC: United States Dept. of the Interior
Office of the Secretary
Board of Land Appeals
801 N. Quincy St., Suite 300
Arlington, Va. 22203

B. W.

Receipt

<http://cbs.blm.gov/cgi-bin/cbs/zorder>

United States Department of the Interior
Bureau of Land Management
BUSINESS & SUPPORT SVCS DIV
 222 N CENTRAL AVE
 PHOENIX, AZ 85004 -2203
 Phone: (602) 417-9200

Transaction #: 734454
 Date of Transaction: 07/01/2003

ROCK-N-WOOD SHOP
 2309 NW 98TH LANE
 REDMOND, OR 97756

LINE #	QTY	DESCRIPTION	REMARKS	UNIT PRICE	TOTAL
1	1.00	LOCATABLE MINERALS / MINING CLAIMS-NOT NEW-UNADJUD, ONE AUTH NO. ONLY / MINING CLAIM MONEY RECEIVED (455) CASES: AMC333094/\$5.00	POL 2003 (1)	- n/a -	
2	1.00	OVERPAYMENT / OVERPAYMENT OF FEES / OVERPAYMENT OF \$1 OR LESS (680)		- n/a -	
TOTAL:					

1	\$6.00		06/24/2003
	CHECK		06/30/2003
	7669		
	ROCK-N-WOOD SHOP 2309 NW 98TH LANE REDMOND OR 97756		

FILING FEE PER MINING CLAIM FOR A POL IS \$5. EACH. PLEASE DON'T SEND ANY EXTRA MONEY, AS THE BLM WILL HAVE TO SEND IT THROUGH THE REFUND PROCESS.
THANKYOU

This receipt was generated by the automated BLM Collections and Billing System and is a paper representation of a portion of the official electronic record contained therein.

2

(September 1996)

UNITED STATES DEPARTMENT OF THE INTERIOR BUREAU OF LAND MANAGEMENT

MAINTENANCE FEE PAYMENT WAIVER CERTIFICATION

FORM APPROVED OMB NO. 1004-0114 Expires September 30, 1999

This small miner waiver is filed to hold the claims/sites listed below for the assessment year beginning at noon on the first September 1 following the official filing of this form with BLM.

The undersigned owner(s) of the mining claims/sites listed below hereby certify under penalty of 18 U.S.C. 1001 and 43 U.S.C. 1212 that: I/We control, or will control, ten or fewer mining claims/sites located and maintained on Federal land in the United States of America on the August 31 that is one day before the beginning of the assessment year indicated in line one above.

I/We have/will performed/performed assessment work upon the claims listed below for the current assessment year as of the August 31 indicated in line three above. This work meets the requirements of the General Mining Law of 1872, as amended; the Act of August 10, 1993; and the regulations at 43 CFR 3833 and 3850. Such work will be described on our affidavit of labor. Listing a site on this form constitutes a filing of a Notice of Intention to Hold for that site. I enclose a \$5.00 per site service charge (recording fee) for each site listed.

Please check this box if the following statement applies to you. I/We relinquish my/our claims and/or sites not listed below.

The mining claims and sites for which the above waiver from payment of the maintenance fees is made are:

Table with 2 columns: CLAIM NAME, BLM RECORDATION SERIAL NUMBER. Row 1: Bench I, 333094. Includes a vertical stamp: RECEIVED BUREAU OF LAND MANAGEMENT JUN 30 10 48 AM PHOENIX, ARIZONA

All owner(s) of the above mining claims and sites are filing for this waiver.

I/We understand and acknowledge that pursuant to 43 U.S.C. 1212 and 18 U.S.C. 1001, the filing of a false, fictitious, or fraudulent document with the Bureau of Land Management may result in a fine of up to \$10,000, a prison term not to exceed five years, or both.

Betty G. Warrington (Owner's Name - Please Print) 2309 N.W. 98th Ln (Street or P.O. Box)

Betty G. Warrington (Owner's Signature) Redmond OR 97758 (City, State, Zip Code)

Roberta J. Dreier (Owner's Name - Please Print) P.O. Box 2801 (Street or P.O. Box)

Roberta J. Dreier (Owner's Signature) Quartzsite AZ 85359 (City, State, Zip Code)

(Owner's Name - Please Print)

(Owner's Signature)

(Street or P.O. Box)

(City)

(State)

(Zip Code)

(Owner's Name - Please Print)

(Owner's Signature)

(Street or P.O. Box)

(City)

(State)

(Zip Code)

3



United States Department of the Interior

OFFICE OF HEARINGS AND APPEALS
Interior Board of Land Appeals
801 N. Quincy St. Suite 300
Arlington, VA 22203

703 235 3750

703 235 3349 (fax)

**ATTN Arizona State Office
Bureau of Land Management**

subj (933) AMC 333094
Betty Warrington

could your office kindly forward the case file on the above ATTN
MARGARET E. WALSH, ESQ.

many thanks
Ibla-docket-M.Conner
5/4/04

4
END.

MAINTENANCE FEE PAYMENT WAIVER CERTIFICATION

627

This small miner waiver is filed to hold the claims/sites listed below for the assessment year beginning at noon on the first September 1 following the official filing of this form with BLM.

The undersigned owner(s) of the mining claims/sites listed below hereby certify under penalty of 18 U.S.C. 1001 and 43 U.S.C. 1212 that:

I/We control, or will control, ten or fewer mining claims/sites located and maintained on Federal land in the United States of America on the August 31 that is one day before the beginning of the assessment year indicated in line one above.

I/We have/will performed/perform assessment work upon the claims listed below for the current assessment year as of the August 31 indicated in line three above. This work meets the requirements of the General Mining Law of 1872, as amended; the Act of August 10, 1993; and the regulations at 43 CFR 3833 and 3850. Such work will be described on our affidavit of labor. Listing a site on this form constitutes a filing of a Notice of Intention to Hold for that site. I enclose a \$5.00 per site service charge (recording fee) for each site listed.

Please check this box if the following statement applies to you.

I/We relinquish my/our claims and/or sites not listed below.

The mining claims and sites for which the above waiver from payment of the maintenance fees is made are:

CLAIM NAME	BLM RECORDATION SERIAL NUMBER
1. Bench I	333094
2.	
3.	
4.	
5.	
6.	
7.	
8.	
9.	
10.	

RECEIVED
 BUREAU OF
 LAND MANAGEMENT
 2003 JUN 30 A 10:48
 ARIZONA
 STATE OFFICE
 PHOENIX, ARIZONA

All owner(s) of the above mining claims and sites are filing for this waiver.

I/We understand and acknowledge that pursuant to 43 U.S.C. 1212 and 18 U.S.C. 1001, the filing of a false, fictitious, or fraudulent document with the Bureau of Land Management may result in a fine of up to \$10,000, a prison term not to exceed five years, or both.

Betty G. Warrington
 (Owner's Name - Please Print)
 2309 N.W. 98th Ln
 (Street or P.O. Box)

Betty Warrington
 (Owner's Signature)
 Redmond OR 97756
 (City) (State) (Zip Code)

Roberta J. Dreier
 (Owner's Name - Please Print)
 P.O. Box 2801
 (Street or P.O. Box)

Roberta J. Dreier
 (Owner's Signature)
 Quartzsite, Az 85359
 (City) (State) (Zip Code)

(Owner's Name - Please Print)

(Owner's Signature)

(Street or P.O. Box)

(City) (State) (Zip Code)

(Owner's Name - Please Print)

(Owner's Signature)

(Street or P.O. Box)

(City) (State) (Zip Code)

(Continued on reverse)

ENTERED IN COMPUTER

Molyde

9/24

(Owner's Name - Please Print)	(Owner's Signature)		
(Street or P.O. Box)	(City)	(State)	(Zip Code)
(Owner's Name - Please Print)	(Owner's Signature)		
(Street or P.O. Box)	(City)	(State)	(Zip Code)
(Owner's Name - Please Print)	(Owner's Signature)		
(Street or P.O. Box)	(City)	(State)	(Zip Code)
(Owner's Name - Please Print)	(Owner's Signature)		
(Street or P.O. Box)	(City)	(State)	(Zip Code)

INSTRUCTIONS

- This certification of waiver from payment of maintenance fees is made under the regulations at 43 CFR 3833 and 3850.
- This waiver must be filed in advance of the assessment year for which a waiver is sought, but in no event be filed later than the August 31st preceding the assessment year for which the waiver is sought.
- You must still record your affidavit of assessment work for claims listed and/or Notices of Intention to Hold for any sites listed with the BLM by each December 30th, and the local recording office under State law, as in the past.
- A \$5.00 service charge (recording fee) is required for all sites listed, otherwise a separate notice of intent to hold must be filed by December 30.
- This waiver must be filed in the BLM State Office where the mining claims are recorded.
- If the claims and sites are located in more than one State, a separate waiver form must be filed in each State in which they are held. The total number of claims and sites listed on separate waiver forms cannot exceed ten.
- All claim names and Bureau of Land Management (BLM) serial numbers must be listed for all mining claims and sites for which a waiver is sought.
- All owners and their addresses must be listed.
- This waiver form must be signed by all of the owners or their designated agent. If an agent is designated, a statement appointing the agent, signed by all of the owners, must be submitted with this certification, if a designation of agent is not currently on file with the BLM State office where your claims and sites are recorded.
- Mining claims and sites held by a husband and wife, either jointly or individually, or their children under the age of discretion, shall be counted towards the 10 claim limit. Mining claims and sites held in co-ownership, or by an association of locators, by a partnership, or by a corporation shall be counted towards the 10 claim limit for claimants that have an interest in these entities.
- Failure to pay the maintenance fee or meet the requirements for waiver from payment of the maintenance fee by any August 31st deadline for the following assessment year shall cause the mining claims and sites to be declared null and void.

NOTICE/BURDEN HOURS STATEMENT

The Privacy Act of 1974 and the regulation in 43 CFR 2.48(d) provide that you be furnished the following information in connection with the information required by this certification of exemption from rental fees form.

AUTHORITY: 30 U.S.C. 28-28k; 43 U.S.C. 1201, 1740, and 1744; 43 CFR 3833 and 3850.

PRINCIPLE PURPOSE: This information is to be used to verify that the owner(s) of a mining claim has complied with the Act of August 10, 1993 (107 Stat. 312), and is entitled to perform assessment work in lieu of paying the maintenance fee for the mining claims listed on this form.

ROUTINE USE: (1) Adjudication of the claimant(s) certification of waiver from paying the maintenance fee otherwise required by the Act of August 10, 1993 (107 Stat. 312). (2) Disclosure may be made to appropriate Federal agencies when location is made within the agency's geographic area of responsibility. (3) Information from the record and/or the record will be transferred to the appropriate Federal, State, or local agency, or a member of the public in response to a specific request for pertinent information. (4) Information may also be provided to the Department of Justice or in a proceeding before a court or adjudicative body; or to Federal, State, local or foreign agencies when needed for enforcement of civil or criminal codes or applicable regulations concerning title rights upon the public land.

EFFECT OF NOT PROVIDING INFORMATION: Disclosure of this information is required by the Act of August 10, 1993 (107 Stat. 312) and 43 CFR 3833 for those owner(s) wishing to take the small miners waiver allowed under 43 CFR 3833 and 3850. Failure to supply the information required in this form to support the owner(s) certification of waiver from payment of the otherwise required maintenance fees will result in the waiver being disallowed and the mining claims declared null and void by the Bureau of Land Management (BLM).

The Paperwork Reduction Act of 1980 (44 U.S.C. 3501, et seq.) requires us to tell you that:

This information is being collected to allow the BLM to determine if you qualify for a waiver from the payment of \$100 per mining claim maintenance fee established by the Act of August 10, 1993 (107 Stat. 312) and the implementing regulations at 43 CFR 3833 and 3850. A response to this request is required in accordance with the statute (107 Stat. 312) to retain your benefit.

Public reporting burden for this form is estimated to average 8 minutes per response, including time to review instructions, gathering and maintaining data, and completing and reviewing the form. Direct comments regarding this burden estimate, or any other aspect of this form, to the Department of the Interior, Bureau of Land Management, Information Collection Clearance Officer (DW-101) Denver Federal Center, Building 40, P.O. Box 25047, Denver, CO 80225-0047 and the Office of Management and Budget, Paperwork Reduction Project (1004-0114), Washington, D.C. 20503.

BLM would like you to know that you do not have to respond to this, or any other, Federal agency-sponsored information collection unless it displays a currently valid OMB control number.

FOR OFFICIAL USE ONLY

Recording Requested By

And When Recorded Mail To:



2003-03086

Page 1 of 1

Requested By: BETTY WARRINGTON

PATRICIA L WALL, RECORDER

OFFICIAL RECORDS OF LA PAZ COUNTY, AZ

06-13-2003 12:49 PM Recording Fee \$15.00

Betty G. Warrington
2309 N.W. 98th Ln
Redmond, Or. 97756

AFFIDAVIT OF ANNUAL ASSESSMENT WORK

State of Arizona

County of La Paz ss:

The Undersigned, Betty G. Warrington, certifies that at least ONE HUNDRED AND 00/100 DOLLARS (\$100.00) per claim was expended for development, labor and improvements, or equivalent value added, as the annual assessment work for the assessment year ending September 1, 1902 for the following unpatented mining claim(s) generally located in the following section(s):

Section	Township	Range	Meridian
<u>16</u>	<u>5N</u>	<u>14W</u>	<u>Vicksburg Placer</u>

Name of Claim(s):

Bench I

BLM Serial No.:

NMC- 333D94

NMC- _____

NMC- _____

OWNER OR CLAIMANT:

Betty G. Warrington
2309 N.W. 98th Ln
Redmond, Or. 97756

Roberta J. Dreier
P.O. Box 2801
Quartzsite, Az 85354

The work consisted of (use additional page if required):

Leak mending, resetting
loss, general assessment work - filling holes left by
claim jumper -

The work described above was performed at the following locations:

In wash that runs
through claim -

Said work was performed between March 1, 2003, and March 8th - 2003, 1902. A total of more than 300.00 AND 00/100 DOLLARS (\$)

was expended in performing the work, or equivalent value added. The work was performed by:

Betty, Richard, Kathy, Carl & Roberta

All of the aforesaid unpatented mining claims are contiguous and work on, or for the benefit of, any one claim or group of claims tends to develop all the claims. The work was performed for the purpose of developing the mineral potential of the claims and to maintain and hold such claims.

Dated this 10th day of June, 2003. BY: Betty G. Warrington

Subscribed and sworn to before me this 11th day of June, 2003.

RECORDER'S STAMP

ENTERED IN COMPUTER

MH

ARIZONA STATE OFFICE PHOENIX, ARIZONA
2003 JUN 30 A 10:18 AM
RECEIVED BUREAU OF LAND MANAGEMENT orig

United States Department of the Interior
Bureau of Land Management
 BUSINESS & SUPPORT SVCS DIV
 222 N CENTRAL AVE
 PHOENIX, AZ 85004 -2203
 Phone: (602) 417-9200

Receipt	
No.	705594

Transaction #: 734454
Date of Transaction: 07/01/2003
CUSTOMER: ROCK-N-WOOD SHOP 2309 NW 98TH LANE REDMOND, OR 97756

LINE #	QTY	DESCRIPTION	REMARKS	UNIT PRICE	TOTAL
1	1.00	LOCATABLE MINERALS / MINING CLAIMS-NOT NEW-UNADJUD, ONE AUTH NO. ONLY / MINING CLAIM MONEY RECEIVED (455) CASES: AMC333094/\$5.00	POL 2003 (1)	- n/a -	5.00
2	1.00	OVERPAYMENT / OVERPAYMENT OF FEES / OVERPAYMENT OF \$1 OR LESS (680)		- n/a -	1.00
TOTAL:					\$6.00

PAYMENT INFORMATION				
1	AMOUNT	\$6.00	POSTMARKED	06/24/2003
	TYPE	CHECK	RECEIVED	06/30/2003
	CHECK NO.	7669		
	NAME	ROCK-N-WOOD SHOP 2309 NW 98TH LANE REDMOND OR 97756		

REMARKS

FILING FEE PER MINING CLAIM FOR A POL IS \$5. EACH. PLEASE DON'T SEND ANY EXTRA MONEY, AS THE BLM WILL HAVE TO SEND IT THROUGH THE REFUND PROCESS.
 THANKYOU

This receipt was generated by the automated BLM Collections and Billing System and is a paper representation of a portion of the official electronic record contained therein.

Receipt No. 530239

LEAD FILE #'S _____

Trans No. 554498

333094

AMC Number	Code	Amount
333094	480	5.00
TOTAL:		\$ 5.00

AMC Number	Code	Amount
TOTAL:		\$

Date of Doc 7/29/02

Date Entered: 10/1/02 AB

Date of Rec't 7/30/02

Date Verified: 10/15/02 AB

Amount Rec'd 5.00

Sent to Accts: " "

Amount Earned 5.00

Date Earned: _____

- 480 POL
 - 481 NOI
 - 482 MAINT
 - 396 TRANS
 - 635 AMEND
- \$1.00 earned
admin charges*

NOTES:

AFFIDAVIT OF ANNUAL ASSESSMENT WORK

State of Arizona

2002-03552 07/12/2002 Page 2 of 2

County of La Paz ss:

The Undersigned, Betty G. Warrington, certifies that at least ONE HUNDRED AND 00/100 DOLLARS (\$100.00) per claim was expended for development, labor and improvements, or equivalent value added, as the annual assessment work for the assessment year ending September 1, 19__ for the following unpatented mining claim(s) generally located in the following section(s):

Section	Township	Range	Meridian
<u>16</u>	<u>5N</u>	<u>14W</u>	<u>Vicksburg Placers</u>

Name of Claim(s):

BLM Serial No.:

Bench I

NMC- 333094

NMC- _____

NMC- _____

OWNER OR CLAIMANT:

Betty G. Warrington
2309 N.W. 98th Ln.
Redmond, Or. 97756

Roberta J. Dreier
P.O. Box 2801
Quartzsite, Az 85354

The work consisted of (use additional page if required): Test mining in wash
reset posts - Filling holes left by claim judgment

The work described above was performed at the following locations: In wash that runs
through claim

Said work was performed between March 1, 2002, and March 16th, 2002. A total of more than 300.00 AND 00/100 DOLLARS (\$) was expended in performing the work, or equivalent value added. The work was performed by: Betty, Richard, Dan and Roberta.

All of the aforesaid unpatented mining claims are contiguous and work on, or for the benefit of, any one claim or group of claims tends to develop all the claims. The work was performed for the purpose of developing the mineral potential of the claims and to maintain and hold such claims.

Dated this 27 day of June, 2002 BY: Betty G. Warrington

Subscribed and sworn to before me this 28th day of June, 2002.

Sondy R Wyss
NOTARY PUBLIC

Suggested Form-Nevada Department of Minerals
Nevada-Proof of Labor, 30 USC Sec. 28 - NRS 517.230

RECORDER'S STAMP

2002 JUL 29 A 10:24

RECEIVED
BUREAU OF
LAND MANAGEMENT

ARIZONA
STATE OFFICE
PREMIA, ARIZONA



ENTERED INTO COMPUTER

10/1/02 AB

Recording Requested By

And When Recorded Mail To:

Rock-n-wood shop
2309 NW 98th LN
Redmond OR
97756



2002-03552

Page 1 of 2

Requested By: ROCK N WOOD SHOP

PATRICIA L WALL, RECORDER

OFFICIAL RECORDS OF LA PAZ COUNTY, AZ

07/12/2002 12:33 PM Recording Fee \$14.00

(This space reserved for recording information)

CAPTION HEADING: AFFIDAVIT OF LABOR

RECEIVED
BUREAU OF
LAND MANAGEMENT
2002 JUL 29 A 10:24
ARIZONA
STATE OFFICE
PHOENIX, ARIZONA

United States Department of the Interior
Bureau of Land Management
 BUSINESS & SUPPORT SVCS DIV
 222 N CENTRAL AVE
 PHOENIX, AZ 85004 -2203
 Phone: (602) 417-9200

Receipt	
No:	530239

Transaction #: 554498
Date of Transaction: 07/30/2002
CUSTOMER: BETTY G WARRINGTON 2309 NW 98TH LN REDMOND, OR 97756

LINE #	QTY	DESCRIPTION	REMARKS	UNIT PRICE	TOTAL
1	1.00	LOCATABLE MINERALS / MINING CLAIMS-NOT NEW-UNADJUD,ONE AUTH NO. ONLY / MINING CLAIM MONEY RECEIVED (455) CASES: AMC333094/\$5.00	WAIVER & POL 2002 (1)	- n/a -	5.00
2	1.00	IAC PRODUCTS / SERVICE/ADMIN CHARGES / MAILING COSTS / POSTAGE		- n/a -	1.00
TOTAL:					\$6.00

PAYMENT INFORMATION			
1	AMOUNT:	\$6.00	POSTMARKED: 07/23/2002
	TYPE:	CHECK	RECEIVED: 07/29/2002
	CHECK NO:	7289	
	NAME:	ROCK-N-WOOD SHOP 2309 NW 98TH LN REDMOND OR 97756	

REMARKS

This receipt was generated by the automated BLM Collections and Billing System and is a paper representation of a portion of the official electronic record contained therein.

Sent in ~~check~~ & Other Papers - 8/30/01

600

RECEIVED
BUREAU OF
LAND MANAGEMENT

2001 SEP 10 A 9:49

ARIZONA
STATE OFFICE
PHOENIX, ARIZONA

Recording Requested By

And When Recorded Mail To:

BETTY WARRINGTON
2309 NW 98th St
Redmond OR
97756



2001-03560
Page 1 of 2
Requested By: BETTY WARRINGTON
PATRICIA L WALL, RECORDER
OFFICIAL RECORDS OF LA PAZ COUNTY, AZ
08/23/2001 03:29 PM Recording Fee \$14.00

(This space reserved for recording information)

CAPTION HEADING: Affidavit of Labor

RECEIVED
BUREAU OF
LAND MANAGEMENT
2001 SEP 10 A 9:49
ARIZONA
STATE OFFICE
PHOENIX, ARIZONA

ENTERED IN COMPUTER
11/6/2001 RS

AFFIDAVIT OF ANNUAL ASSESSMENT WORK

2001-03560 08/23/2001 Page 2 of 2

State of Arizona
County of La Paz) ss:

The Undersigned, Betty G. Warrington, certifies that at least ONE HUNDRED AND 00/100 DOLLARS (\$100.00) per claim was expended for development, labor and improvements, or equivalent value added, as the annual assessment work for the assessment year ending September 1, 19__ for the following unpatented mining claim(s) generally located in the following section(s):

Section	Township	Range	Meridian
<u>16</u>	<u>5N</u>	<u>14W</u>	<u>Vicksburg Placers</u>

Name of Claim(s):

BLM Serial No.:

Bench I

NMC- 333094

NMC- _____

NMC- _____

OWNER OR CLAIMANT: Betty G. Warrington Roberta J. Dreier
2309 N.W. 98th Ln P.O. Box 2801
Redmond, Or. 97756 Quartzsite, Az 85354

The work consisted of (use additional page if required): Resetting markers - dry washing and general maintenance -

The work described above was performed at the following locations: Wash that runs thru claim -

Said work was performed between March 20th, 01, and March 23rd-01, 19__. A total of more than 2-people 3-days AND 00/100 DOLLARS (\$ 250.00) was expended in performing the work, or equivalent value added. The work was performed by: _____

All of the aforesaid unpatented mining claims are contiguous and work on, or for the benefit of, any one claim or group of claims tends to develop all the claims. The work was performed for the purpose of developing the mineral potential of the claims and to maintain and hold such claims.

Dated this 4th day of Aug, 2001. BY: Betty Warrington

Subscribed and sworn to before me this 4th day of August, 2001.

Trudy Chapman


NOTARY PUBLIC

 RECORDER'S STAMP

 ARIZONA
 STATE OFFICE
 PHOENIX, ARIZONA
 2001 SEP 10 A 9:49
 LAND MANAGEMENT

ENTERED IN COMPUTER
11/6/2001 TE

Suggested Form-Nevada Department of Minerals
Nevada-Proof of Labor, 30 USC Sec. 28 - NRS 517.230



**United States Department of the Interior
Bureau of Land Management**
BUSINESS & SUPPORT SVCS DIV
222 N CENTRAL AVE
PHOENIX, AZ 85004 -2203
Phone: (602) 417-9200

Receipt	
No:	376914

Transaction #: 395802
Date of Transaction: 09/12/2001

CUSTOMER: BETTY G WARRINGTON
2309 NW 98TH LN
REDMOND, OR 97756

LINE #	QTY	COMMODITY / SUBJECT / ACTION / PRODUCT	REMARKS	UNIT PRICE	TOTAL
1	1.00	LOCATABLE MINERALS / MINING CLAIMS-NOT NEW-UNADJUD, ONE AUTH NO. ONLY / MINING CLAIM MONEY RECEIVED (455)	POL (1)	- n/a -	\$5.00
2	3.00	IAC PRODUCTS / COPIES / CASEFILE/DOCUMENT COPIES / COPIES (B/W UP TO 11X17)-\$.13/P		\$0.13	\$0.39
3	1.00	IAC PRODUCTS / SERVICE/ADMIN CHARGES / MAILING COSTS / POSTAGE		- n/a -	\$0.61

TOTAL: **\$6.00**

PAYMENT INFORMATION

1	AMOUNT: \$6.00	POSTMARKED: 09/05/2001
	TYPE: CHECK	RECEIVED: 09/10/2001
	CHECK NO: 4513	
	NAME: WARRINGTON, BETTY G 2309 NW 98TH LN REDMOND OR 97756	

REMARKS

541-548-1952

CASE SERIAL NUMBER INFORMATION

TRNS #	LINE #	CASES
395802	1	AMC333094/\$5.00
395802	2	- n/a -
395802	3	- n/a -

This receipt was generated by the automated BLM Collections and Billings System and is a paper representation of a portion of the official electronic record contained therein.

MAINTENANCE FEE PAYMENT WAIVER CERTIFICATION **333094**

This small miner waiver is filed to hold the claims/sites listed below for the assessment year beginning at noon on the first September 1 following the official filing of this form with BLM.

The undersigned owner(s) of the mining claims/sites listed below hereby certify under penalty of 18 U.S.C. 1001 and 43 U.S.C. 1212 that:

I/We control, or will control, ten or fewer mining claims/sites located and maintained on Federal land in the United States of America on the August 31 that is one day before the beginning of the assessment year indicated in line one above.

I/We have/will performed/performed assessment work upon the claims listed below for the current assessment year as of the August 31 indicated in line three above. This work meets the requirements of the General Mining Law of 1872, *as amended*; the Act of August 10, 1993; and the regulations at 43 CFR 3833 and 3850. Such work will be described on our affidavit of labor. Listing a site on this form constitutes a filing of a Notice of Intention to Hold for that site. I enclose a \$5.00 per site service charge (recording fee) for each site listed.

Please check this box if the following statement applies to you.
I/We relinquish my/our claims and/or sites not listed below.

The mining claims and sites for which the above waiver from payment of the maintenance fees is made are:

CLAIM NAME	BLM RECORDATION SERIAL NUMBER
1. <i>Bench I</i>	<i>333094</i>
2.	
3.	
4.	
5.	
6.	
7.	
8.	
9.	
10.	

RECORDED
AUG 29 11 21 AM '00
BUREAU OF LAND MANAGEMENT

All owner(s) of the above mining claims and sites are filing for this waiver.

I/We understand and acknowledge that pursuant to 43 U.S.C. 1212 and 18 U.S.C. 1001, the filing of a false, fictitious, or fraudulent document with the Bureau of Land Management may result in a fine of up to \$10,000, a prison term not to exceed five years, or both.

Betty G. Warrington
(Owner's Name - Please Print)
2309 N.W. 98th Ln.
(Street or P.O. Box)

Betty G. Warrington
(Owner's Signature)
Redmond, Oregon *97756*
(City) (State) (Zip Code)

Roberta J. Dreier
(Owner's Name - Please Print)
P.O. Box 2801
(Street or P.O. Box)

Roberta J. Dreier
(Owner's Signature)
Quartasita, Ar *85359*
(City) (State) (Zip Code)

(Owner's Name - Please Print)

(Street or P.O. Box)

(Owner's Signature)

(City) (State) (Zip Code)

(Owner's Name - Please Print)

(Street or P.O. Box)

LDM 9/5/00
(Owner's Signature)

(City) (State) (Zip Code)

ENTERED INTO COMPUTERS VERIFIED

Receipt #: 179033

Lead #: 333094

Amount Received: 5.0

Date: 8/29/2000

Transaction #: 192324

AMC #	Code	\$\$\$\$
333094	480	5

AMC #	Code	\$\$\$\$

Total: 5.0

- 480---POL-----\$5
- 481---NOI-----\$5
- 482---Maint.---\$100
- 396---Trf.-----\$5
- 635---Amd.-----\$5
- 379---Refund

Entered: [Signature] 01 SEP 2000
Date

Verified: [Signature] SEP 15 2000
Date


Sent to Accounts: SEP 15 2000
Date

Earned by Accounts: _____
Date

Recording Requested By

And When Recorded Mail To:

BETTY G WARRINGTON
2309 NW 98th LANE
Redmond OR 97756



2000-03522

Page 1 of 3

OFFICIAL RECORDS OF LA PAZ COUNTY, AZ

PATRICIA L WALL, RECORDER

08/03/2000 02:18 PM Recording Fee \$14.00

(This space reserved for recording information)

CAPTION HEADING: AFFIDAVIT OF LABOR

RECEIVED
BUREAU OF
LABOR ENFORCEMENT
Aug 29 11 11 AM '00
STATE OF ARIZONA
BUREAU OF LABOR ENFORCEMENT

AFFIDAVIT OF ANNUAL ASSESSMENT WORK

2000-03522 08/03/2000 Page 2 of 3

State of ARIZONA)

County of YAVAPAI) ss:

The Undersigned, Betty G. Warrington, certifies that at least ONE HUNDRED AND 00/100 DOLLARS (\$100.00) per claim was expended for development, labor and improvements, or equivalent value added, as the annual assessment work for the assessment year ending September 1, 1900 for the following unpatented mining claim(s) generally located in the following section(s):

Section	Township	Range	Meridian
<u>16</u>	<u>5N</u>	<u>14W</u>	<u>Vicksburg Placca</u>

Name of Claim(s):

BLM Serial No.:

Bench I

NMC-333094

NMC-

NMC-

OWNER OR CLAIMANT:

Betty G. Warrington
2309 N.W. 98th Ln.
Redmond, OR 97756

Roberta J. Dreice
P.O. Box 2801
Quartzsite, Az 85354

The work consisted of (use additional page if required):

Checked Posts and reset where new. - Dry Washing spots in wash. Filled in holes - General maintenance

The work described above was performed at the following locations:

Claim

WASH that runs thru

Said work was performed between March 7 2000, and March 14 2000, 1900. A total of more than 200.00 AND 00/100 DOLLARS (\$) was expended in performing the work, or equivalent value added. The work was performed by:

Richard, Mike - Betty - Dan

All of the aforesaid unpatented mining claims are contiguous and work on, or for the benefit of, any one claim or group of claims tends to develop all the claims. The work was performed for the purpose of developing the mineral potential of the claims and to maintain and hold such claims.

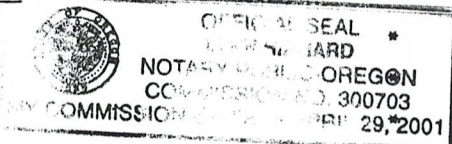
Dated this 27 day of July 1900.

BY: Betty G. Warrington

RECORDER'S STAMP

Subscribed and sworn to before me this 27th day of July, 1900.

Lynn Hilliard
NOTARY PUBLIC



VERIFIED
SEP 15 2000

Suggested Form-Nevada Department of Minerals
Nevada-Proof of Labor, 30 USC Sec. 28 - NRS 517.230



ENTERED INTO COMPUTER
01 SEP 2000

Aug 29 11 11 AM '00
RECEIVED
DEPT. OF
LABOR & INDUSTRY

**United States Department of the Interior
Bureau of Land Management**
BUSINESS & SUPPORT SVCS DIV
222 N CENTRAL AVE
PHOENIX, AZ 85004 -2203
Phone: (602) 417-9200

Receipt	
No:	179033

Transaction #: 192324
Date of Transaction: 08/29/2000

CUSTOMER: BETTY G WARRINGTON
2309 NW 98TH LN
REDMOND, OR 97756

LINE #	QTY	COMMODITY / SUBJECT / ACTION / PRODUCT	REMARKS	UNIT PRICE	TOTAL
1	1	LOCATABLE MINERALS / MINING CLAIMS-ACCOUNTS/UNADJUDICATED / MINING CLAIM MONEY RECEIVED (455)	POL 2000 (1)	- n/a -	\$5.00
TOTAL:					\$5.00

PAYMENT INFORMATION

1	AMOUNT: \$5.00	POSTMARKED: 08/25/2000
	TYPE: CHECK	RECEIVED: 08/29/2000
	CHECK NO: 6380	
	NAME: ROCK-N-WOOD SHOP 2309 NW 98TH LN REDMOND OR 97756	

REMARKS

CASE SERIAL NUMBER INFORMATION

TRNS #	LINE #	CASES
192324	1	AMC333094

This receipt was generated by the automated BLM Collections and Billings System and is a paper representation of a portion of the official electronic record contained therein.

THE ADDRESS ON YOUR WAIVER IS NOT THE SAME AS SHOWN ON THE BUREAU OF LAND
MANAGEMENT RECORDS. IF THIS IS A CHANGE OF ADDRESS, PLEASE NOTIFY THE BLM SO
THAT THE RECORDS MAY BE CHANGED. THANKYOU.

OR - Home 2309 ~~THAT~~

OR - P.O. Box 3238 - Quartzsite, AZ 85359 - Betty G. Warrington

ONA

UNITED STATES
DEPARTMENT OF THE INTERIOR
BUREAU OF LAND MANAGEMENT

FORM APPROVED
OMB NO. 1004-0114
Expires: March 31, 1997

MAINTENANCE FEE PAYMENT WAIVER CERTIFICATION

This small miner waiver is filed to hold the claims/sites listed below for the assessment year beginning at noon on the first September 1 following the official filing of this form with BLM.

The undersigned owner(s) of the mining claims/sites listed below hereby certify under penalty of 18 U.S.C. 1001 and 43 U.S.C. 1212 that:

I/We control, or will control, ten or fewer mining claims/sites located and maintained on Federal land in the United States of America on the August 31 that is one day before the beginning of the assessment year indicated in line one above.

I/We have/will performed/performed assessment work upon the claims listed below for the current assessment year as of the August 31 indicated in line three above. This work meets the requirements of the General Mining Law of 1872, as amended; the Act of August 10, 1993; and the regulations at 43 CFR 3833 and 3850. Such work will be described on our affidavit of labor. Listing a site on this form constitutes a filing of a Notice of Intention to Hold for that site.

Please check this box if the following statement applies to you.
I/We relinquish my/our claims and/or sites not listed below.

333094

The mining claims and sites for which the above waiver from payment of the maintenance fees is made are:

CLAIM NAME	BLM RECORDATION SERIAL NUMBER
1. <i>Bench I</i>	<i>333094</i>
2.	
3.	
4. <i>Betty G. Warrington - 2309 N.W. 98th Ln - Redmond, OR 97756</i>	
5. <i>Roberta Dreier - 86438 Sanford Rd Eugene, OR 97402</i>	
6.	
7.	
8.	
9.	
10.	

COPY

RECEIVED
BUREAU OF
LAND MANAGEMENT
NOV 15 10 18 AM '99
ARIZONA
STATE OFFICE
PHOENIX, ARIZ

All owner(s) of the above mining claims and sites are filing for this waiver.

I/We understand and acknowledge that pursuant to 43 U.S.C. 1212 and 18 U.S.C. 1001, the filing of a false, fictitious, or fraudulent document with the Bureau of Land Management may result in a fine of up to \$10,000, a prison term not to exceed five years, or both.

Betty G. Warrington
(Owner's Name - Please Print)
2309 N.W. 98th Ln.
(Street or P.O. Box)

Betty G. Warrington
(Owner's Signature)
Redmond, Ore 97756
(City) (State) (Zip Code)

Roberta Dreier
(Owner's Name - Please Print)
P.O. Box 2801
(Street or P.O. Box)

Roberta Dreier
(Owner's Signature)
Quartzsite, AZ 85359
(City) (State) (Zip Code)

(Owner's Name - Please Print)

(Owner's Signature)

(Street or P.O. Box)

(City)

(State)

(Zip Code)

(Owner's Name - Please Print)

(Owner's Signature)

(Street or P.O. Box)

(City)

(State)

(Zip Code)

10/28/99
ENTERED IN COMPUTER
10/25/99

ROCK-N-WOOD SHOP

2309 NW 98th Lane
Redmond, Oregon 97756



RECEIVED
BUREAU OF
LAND MANAGEMENT


NOV 15 10 19 AM '99

ARIZONA
STATE OFFICE
PHOENIX, ARIZONA

*Bureau of Land Mgt.
222 N. Central Ave.
Phoenix, AZ-85004-2203*

85004X2203 12





Sent Originals To
Cecily Clark
Aug 16th - She
hasn't returned
them yet -
Have Receipt!
Will send Orig Soon
as I get them
back -

Day Dangle



333094

State of Arizona
County of La Paz ss:

The Undersigned, Betty G. Warrington, certifies that at least ONE HUNDRED AND 00/100 DOLLARS (\$100.00) per claim was expended for development, labor and improvements, or equivalent value added, as the annual assessment work for the assessment year ending September 1, 19__ for the following unpatented mining claim(s) generally located in the following section(s):

Section	Township	Range	Meridian
<u>16</u>	<u>5N</u>	<u>14W</u>	<u>Vicksburg Meridian</u>

Name of Claim(s):

BLM Serial No.:

Bench I

NMC- 333094
NMC- _____
NMC- _____

OWNER OR CLAIMANT:

Betty G. Warrington
2309 N.W. 98th Ln
Redmond, OR 97756

Roberta J. Dreier
P.O. Box 2801
Quartzsite, AZ 85354

The work consisted of (use additional page if required):

Dry washing spots in wash - Resettling all posts
Filling in holes

The work described above was performed at the following locations:

Wash that runs
through claim

Said work was performed between Feb - 25th, 19 99, and March 10th, 19 99. A total of more than 150.00 AND 00/100 DOLLARS (\$ _____) was expended in performing the work, or equivalent value added. The work was performed by:

Richard, Betty - Mike and Shirley

All of the aforesaid unpatented mining claims are contiguous and work on, or for the benefit of, any one claim or group of claims tends to develop all the claims. The work was performed for the purpose of developing the mineral potential of the claims and to maintain and hold such claims.

Dated this 9 day of aug, 19 99. BY: Betty G. Warrington

RECORDER'S STAMP

Subscribed and sworn to before me this 9th day of August, 19 99.

Shannon Namanny
NOTARY PUBLIC

Suggested Form-Nevada Department of Minerals
Nevada-Proof of Labor, 30 USC Sec. 28 - NRS 517.230



ENTERED INTO COMPUTER

2 11/9/99
sc cmc

UNITED STATES
DEPARTMENT OF THE INTERIOR
BUREAU OF LAND MANAGEMENT

RECEIPT AND ACCOUNTING ADVICE

NO. 2348010 04

TC/AZ

09/01/99

Subject: AFFIDAVITS OF ASSESSMENT WORK

2 31 12

5.00

Applicant:
ROCK-N-WOOD SHOP
2309 NW 98TH LN
REDMOND OR 97756

Remitter: CK 5822
541 548-1952

Assignor:

LEASE MANAGEMENT DATA NEW UPDATE PAYMENT

ORIGINAL SERIAL NO.	ASG.	TYPE	ST.	CTY.	FUND SYMBOL	ACRES/UNITS	RATE
AMC 333094							

AMOUNT	ANV. DATE	EXP. DATE	BILL CYC.	S/C	DISTRICT	NEXT BILL	MISC. DATA	U of M	ACTUAL UNITS

ASSIGNMENT SERIAL NO.	ASG.	TYPE	ST.	CTY.	FUND SYMBOL	ACRES/UNITS	RATE

AMOUNT	ANV. DATE	EXP. DATE	BILL CYC.	S/C	DISTRICT	NEXT BILL	MISC. DATA	U of M	ACTUAL UNITS

APPLY REMITTANCE				Remarks:
ACTION	FUND SYMBOL	CTY.	AMOUNT	
FILING FEE				
RENTAL				
UNEARNED				
REFUND				
TOTAL				
AMOUNT DUE				

BY:

DATE:

Lease in Escrow?
 KGS? Of Interest?
 Auto Escalates? Operating Rights?
 Auto Renew? Operator
 Bond Filed?

FOR MMS USE ONLY

BILLEE		FOREST REFUGE
NUMBER		
OCS SECTION		
CODE		

MAINTENANCE FEE PAYMENT WAIVER CERTIFICATION

This small miner waiver is filed to hold the claims/sites listed below for the assessment year beginning at noon on the first September 1 following the official filing of this form with BLM.

The undersigned owner(s) of the mining claims/sites listed below hereby certify under penalty of 18 U.S.C. 1001 and 43 U.S.C. 1212 that:

I/We control, or will control, ten or fewer mining claims/sites located and maintained on Federal land in the United States of America on the August 31 that is one day before the beginning of the assessment year indicated in line one above.

I/We have/will performed/perform assessment work upon the claims listed below for the current assessment year as of the August 31 indicated in line three above. This work meets the requirements of the General Mining Law of 1872, as amended; the Act of August 10, 1993; and the regulations at 43 CFR 3833 and 3850. Such work will be described on our affidavit of labor. Listing a site on this form constitutes a filing of a Notice of Intention to Hold for that site.

Please check this box if the following statement applies to you.
I/We relinquish my/our claims and/or sites not listed below.

The mining claims and sites for which the above waiver from payment of the maintenance fees is made are:

CLAIM NAME	BLM RECORDATION SERIAL NUMBER
1. <i>Bench I</i>	<i>333094</i>
2.	
3.	
4.	
5.	
6.	
7.	
8.	
9.	
10.	

THE ADDRESS ON YOUR WAIVER IS NOT THE SAME AS SHOWN ON THE BUREAU OF LAND MANAGEMENT RECORDS. IF THIS IS A CHANGE OF ADDRESS, PLEASE NOTIFY THE BLM SO THAT THE RECORDS MAY BE CHANGED. THANKYOU.

All owner(s) of the above mining claims and sites are filing for this waiver.

I/We understand and acknowledge that pursuant to 43 U.S.C. 1212 and 18 U.S.C. 1001, the filing of a false, fictitious, or fraudulent document with the Bureau of Land Management may result in a fine of up to \$10,000, a prison term not to exceed five years, or both.

Betty G. Warrington
(Owner's Name - Please Print)
2309 N.W. 98th Ave.
(Street or P.O. Box)

Betty Warrington
(Owner's Signature)
Redmond, Ore 97756
(City) (State) (Zip Code)

Roberta Dreier
(Owner's Name - Please Print)
P.O. Box 2801
(Street or P.O. Box)

Roberta Dreier
(Owner's Signature)
Quartzsite *az* *85359*
(City) (State) (Zip Code)

(Owner's Name - Please Print)

(Street or P.O. Box)

(Owner's Signature)

(City) (State) (Zip Code)

10/28/99
10/25/99
(Owner's Name - Please Print)

(Street or P.O. Box)

ENTERED IN COMPUTER

10/28/99
(Owner's Signature)

(City) (State) (Zip Code)

UNITED STATES
DEPARTMENT OF THE INTERIOR
BUREAU OF LAND MANAGEMENT

333094
03620
JUL 1998 01:59 PM PAGE 3 OF 3

FORM APPROVED
OMB NO. 1004-0114
Expires: March 31, 1997

MAINTENANCE FEE PAYMENT WAIVER CERTIFICATION

This small miner waiver is filed to hold the claims/sites listed below for the assessment year beginning at noon on the first September 1 following the official filing of this form with BLM.

The undersigned owner(s) of the mining claims/sites listed below hereby certify under penalty of 18 U.S.C. 1001 and 43 U.S.C. 1212 that:

179

I/We control, or will control, ten or fewer mining claims/sites located and maintained on Federal land in the United States of America on the August 31 that is one day before the beginning of the assessment year indicated in line one above.

I/We have/will performed/performed assessment work upon the claims listed below for the current assessment year as of the August 31 indicated in line three above. This work meets the requirements of the General Mining Law of 1872, as amended; the Act of August 10, 1993; and the regulations at 43 CFR 3833 and 3850. Such work will be described on our affidavit of labor. Listing a site on this form constitutes a filing of a Notice of Intention to Hold for that site.

Please check this box if the following statement applies to you.

I/We relinquish my/our claims and/or sites not listed below.

The mining claims and sites for which the above waiver from payment of the maintenance fees is made are:

CLAIM NAME	BLM RECORDATION SERIAL NUMBER
1. <i>Bench I</i>	<i>333094</i>
2.	
3.	
4.	
5.	
6.	
7.	
8.	
9.	
10.	

RECEIVED
BUREAU OF
LAND MANAGEMENT
Aug 11 9 29 AM '98
STATE OF ARIZONA
PHOENIX, ARIZONA

All owner(s) of the above mining claims and sites are filing for this waiver.

I/We understand and acknowledge that pursuant to 43 U.S.C. 1212 and 18 U.S.C. 1001, the filing of a false, fictitious, or fraudulent document with the Bureau of Land Management may result in a fine of up to \$10,000, a prison term not to exceed five years, or both.

Betty G. Warrington
(Owner's Name - Please Print)
2309 N.W. 98th Lane
(Street or P.O. Box)

Betty G. Warrington
(Owner's Signature)
Redmond, Or. 97756
(City) (State) (Zip Code)

Roberta Dreier
(Owner's Name - Please Print)
P.O. Box 2801
(Street or P.O. Box)

Roberta Dreier
(Owner's Signature)
Quartzsite Az 85359
(City) (State) (Zip Code)

(Owner's Name - Please Print)

(Street or P.O. Box)

(Owner's Signature)

(City) (State) (Zip Code)

(Owner's Name - Please Print)

(Street or P.O. Box)

(Owner's Signature)

(City) (State) (Zip Code)

ENTERED IN COMPUTER

VERIFIED

(Continued on reverse)

8/14/98

8/14/98

AF AVIT OF ANNUAL ASSESSMENT W

333094

State of Arizona)
County of La Paz) ss:

98- 03620
21 JUL 1998 01:59 PM PAGE 2 OF 3

The Undersigned, _____, certifies that at least ONE HUNDRED AND 00/100 DOLLARS (\$100.00) per claim was expended for development, labor and improvements, or equivalent value added, as the annual assessment work for the assessment year ending September 1, 19 ____ for the following unpatented mining claim(s) generally located in the following section(s):

Section	Township	Range	Meridian
<u>16</u>	<u>5N</u>	<u>14W</u>	<u>Vicksburg Placers</u>
_____	_____	_____	_____
_____	_____	_____	_____

Name of Claim(s):

BLM Serial No.:

Bench I

* NMC- 333094
NMC- _____
NMC- _____

OWNER OR CLAIMANT: Betty G. Warrington Roberta J. Dreier
2309 N.W. 98th Lane P.O. Box 2801
Redmond, OR. 97756 Quartzsite, Az. 85359

The work consisted of (use additional page if required): Test by dry washing -
Resetting posts - road repair -
- Three people -

The work described above was performed at the following locations: Wash Through Claims:

Said work was performed between MARCH 20, 19 98, and MARCH 25th 98, 19 ____ . A total of more than Six hundred AND 00/100 DOLLARS (\$ 200) was expended in performing the work, or equivalent value added. The work was performed by: myself - Roberta & Richard

All of the aforesaid unpatented mining claims are contiguous and work on, or for the benefit of, any one claim or group of claims tends to develop all the claims. The work was performed for the purpose of developing the mineral potential of the claims and to maintain and hold such claims.

Dated this 17 day of July, 19 98. BY: Betty G. Warrington

Subscribed and sworn to before me this 17th day of July, 19 98.

Michele Sinclair
NOTARY PUBLIC

Suggested Form-Nevada Department of Minerals
Nevada-Proof of Labor, 30 USC Sec. 28 - NRS 517.230



RECORDER'S STAMP

RECEIVED
BUREAU OF
LAND MANAGEMENT
Aug 11 9 29 AM '98
ARIZONA
STATE OF NEVADA
PHOENIX, ARIZONA

VERIFIED
8/14/98
ENTERED IN COMPUTER
DM 8/14/98

UNITED STATES
DEPARTMENT OF THE INTERIOR
BUREAU OF LAND MANAGEMENT

RECEIPT AND ACCOUNTING ADVICE

NO. 238928U 04

TC/AZ

08/11/98

Subject: AFFIDAVITS OF ASSESSMENT WORK

2 44 12

5.00

Applicant:

ROCK-N-WOOD SHOP
2309 NW 98TH LN
REDMOND OR 97756

CK 5227
Remitter: 541 548-1952

Assignor:

LEASE MANAGEMENT DATA										<input type="checkbox"/> NEW	<input type="checkbox"/> UPDATE	<input type="checkbox"/> PAYMENT
ORIGINAL SERIAL NO.		ASG.	TYPE	ST.	CTY.	FUND SYMBOL			ACRES/UNITS	RATE		
AMC 333094												
AMOUNT	ANV. DATE	EXP. DATE	BILL CYC.	S/C	DISTRICT	NEXT BILL	MISC. DATA	U of M	ACTUAL UNITS			
ASSIGNMENT SERIAL NO.		ASG.	TYPE	ST.	CTY.	FUND SYMBOL			ACRES/UNITS	RATE		
AMOUNT	ANV. DATE	EXP. DATE	BILL CYC.	S/C	DISTRICT	NEXT BILL	MISC. DATA	U of M	ACTUAL UNITS			
APPLY REMITTANCE					Remarks:							
ACTION	FUND SYMBOL	CTY.	AMOUNT									
FILING FEE												
RENTAL												
UNEARNED												
REFUND												
TOTAL												
AMOUNT DUE												
<input type="checkbox"/> Lease in Escrow? <input type="checkbox"/> KGS? <input type="checkbox"/> Auto Escalates? <input type="checkbox"/> Auto Renew?					BY: _____ DATE: _____							
Of Interest? Operating Rights? Operator Bond Filed?					FOR MMS USE ONLY BILLEE NUMBER OCS SECTION CODE FOREST REFUGE							

MAIL TO: Betty G. Warrington

2309 N.W. 98th

Redmond, Or. 97756

STATE OF ARIZONA DEPARTMENT OF REVENUE DIVISION OF LAND ASSESSMENT - ORK

333094

97- 04667 SP



State of Arizona
County of La Paz

OFFICIAL RECORDS OF LA PAZ COUNTY, AZ
PATRICIA WALL, LA PAZ COUNTY RECORDER
REC REQ BY: BETTY WARRINGTON-SASE
07 Aug 1997 02:33 PM PAGE 1 of 1
RECORDING FEE AT LEAST ONE HUNDRED

The Undersigned, Betty G. Warrington,
AND 00/100 DOLLARS (\$100.00) per claim was expended for development, labor and improvements, or equivalent value added, as the annual assessment work for the assessment year ending September 1, 19__ for the following unpatented mining claim(s) generally located in the following section(s):

Section	Township	Range	Meridian
<u>16</u>	<u>5N</u>	<u>14W</u>	<u>Vicksburg Placers</u>

Name of Claim(s):

BLM Serial No.:

Bench I

NMC- 333094 ✓

NMC- _____

NMC- _____

OWNER OR CLAIMANT: Betty G. Warrington Roberta J. Dreier
2309 N.W. 98th Ln P.O. Box 2801
Redmond, Or. 97756 Quartzsite, Az: 85359

The work consisted of (use additional page if required): Dry Washing Several
Areas in wash - Putting Posts Banks up - Filling in holes
(13 people)

The work described above was performed at the following locations: WASH that runs
Through Claim -

Said work was performed between March 16, 1997, and March 15 1997,
19__ . A total of more than One Hundred Fifty AND 00/100 DOLLARS (\$150.00)
was expended in performing the work, or equivalent value added. The work was performed by:
MYSELF - Roberta & Richard


All of the aforesaid unpatented mining claims are contiguous and work on, or for the benefit of, any one claim or group of claims tends to develop all the claims. The work was performed for the purpose of developing the mineral potential of the claims and to maintain and hold such claims.

Dated this 15th day of August, 1997. BY: Betty Warrington

Subscribed and sworn to before me this 15th day of August, 1997.

Michele Sinclair
NOTARY PUBLIC

Suggested Form-Nevada Department of Minerals
Nevada-Proof of Labor, 30 USC Sec. 28 - NRS 517.230



RECORDER'S STAMP
ARIZONA STATE OFFICE PHOENIX, ARIZONA
Aug 25 10 20 AM '97
RECEIVED BUREAU OF LAND MANAGEMENT

ENTERED IN COMPTON
11/24/97 da

UNITED STATES
DEPARTMENT OF THE INTERIOR
BUREAU OF LAND MANAGEMENT

RECEIPT AND ACCOUNTING ADVICE

NO. 2372608 04

TC/AZ

08/26/97

Subject: AFFIDAVITS OF ASSESSMENT WORK

2 47 12

5.00

Applicant:

ROCK-N-WOOD SHOP
2309 NW 98TH LN
REDMOND OR 97756

Remitter: CK 4708
541-548-1952

Assignor:

LEASE MANAGEMENT DATA									
<input type="checkbox"/> NEW <input type="checkbox"/> UPDATE <input type="checkbox"/> PAYMENT									
ORIGINAL SERIAL NO.	ASG.	TYPE	ST.	CTY.	FUND SYMBOL			ACRES/UNITS	RATE
AMC 333094									

AMOUNT	ANV. DATE	EXP. DATE	BILL CYC.	S/C	DISTRICT	NEXT BILL	MISC. DATA	U of M	ACTUAL UNITS

ASSIGNMENT SERIAL NO.	ASG.	TYPE	ST.	CTY.	FUND SYMBOL			ACRES/UNITS	RATE

AMOUNT	ANV. DATE	EXP. DATE	BILL CYC.	S/C	DISTRICT	NEXT BILL	MISC. DATA	U of M	ACTUAL UNITS

APPLY REMITTANCE			
ACTION	FUND SYMBOL	CTY.	AMOUNT
FILING FEE			
RENTAL			
UNEARNED			
REFUND			
TOTAL			
AMOUNT DUE			

Remarks:

BY: _____ DATE: _____

Lease in Escrow?
 KGS?
 Auto Escalates?
 Auto Renew?

Of Interest?
 Operating Rights?
 Operator
 Bond Filed?

FOR MMS USE ONLY

BILLEE		FOREST REFUGE
NUMBER		
OCS SECTION		
CODE		

333094

UNITED STATES
DEPARTMENT OF THE INTERIOR
BUREAU OF LAND MANAGEMENT

RECEIPT AND ACCOUNTING ADVICE

NO. 2372608 04

TC/AZ

08/26/97

Subject: AFFIDAVITS OF ASSESSMENT WORK

2 47 12

5.00

Applicant:
ROCK-N-WOOD SHOP
2309 NW 98TH LN
REDMOND OR 97756

Remitter: CK 4708
541-548-1952

Assignor:

LEASE MANAGEMENT DATA NEW UPDATE PAYMENT

ORIGINAL SERIAL NO.	ASG.	TYPE	ST.	CTY.	FUND SYMBOL	ACRES/UNITS	RATE
AMC 333094							

AMOUNT	ANV. DATE	EXP. DATE	BILL CYC.	S/C	DISTRICT	NEXT BILL	MISC. DATA	U of M	ACTUAL UNITS

ASSIGNMENT SERIAL NO.	ASG.	TYPE	ST.	CTY.	FUND SYMBOL	ACRES/UNITS	RATE

AMOUNT	ANV. DATE	EXP. DATE	BILL CYC.	S/C	DISTRICT	NEXT BILL	MISC. DATA	U of M	ACTUAL UNITS

APPLY REMITTANCE			
ACTION	FUND SYMBOL	CTY.	AMOUNT
FILING FEE			
RENTAL			
UNEARNED			
REFUND			
TOTAL			
AMOUNT DUE			

Remarks:

BY: _____ DATE: _____

Lease in Escrow?
 KGS? Of Interest?
 Auto Escalates? Operating Rights?
 Auto Renew? Operator
 Bond Filed?

FOR MMS USE ONLY

BILLEE NUMBER	FOREST REFUGE
OCS SECTION	
CODE	

UNITED STATES
DEPARTMENT OF THE INTERIOR
BUREAU OF LAND MANAGEMENT

343

FORM APPROVED
OMB NO. 1004-0114
Expires: March 31, 1997

MAINTENANCE FEE PAYMENT WAIVER CERTIFICATION

This small miner waiver is filed to hold the claims/sites listed below for the assessment year beginning at noon on the first September 1 following the official filing of this form with BLM.

The undersigned owner(s) of the mining claims/sites listed below hereby certify under penalty of 18 U.S.C. 1001 and 43 U.S.C. 1212 that:

I/We control, or will control, ten or fewer mining claims/sites located and maintained on Federal land in the United States of America on the August 31 that is one day before the beginning of the assessment year indicated in line one above.

I/We have/will performed/perform assessment work upon the claims listed below for the current assessment year as of the August 31 indicated in line three above. This work meets the requirements of the General Mining Law of 1872, as amended; the Act of August 10, 1993; and the regulations at 43 CFR 3833 and 3850. Such work will be described on our affidavit of labor. Listing a site on this form constitutes a filing of a Notice of Intention to Hold for that site.

Please check this box if the following statement applies to you.
I/We relinquish my/our claims and/or sites not listed below.

333094

The mining claims and sites for which the above waiver from payment of the maintenance fees is made are:

CLAIM NAME	BLM RECORDATION SERIAL NUMBER
1. <i>Bench I</i>	<i>333094</i>
2.	
3.	
4.	
5.	
6.	
7.	
8.	
9.	
10.	

RECEIVED
BUREAU OF
LAND MANAGEMENT
Aug 25 10 21 AM 1997
ARIZONA
STATE OFFICE
PHOENIX, ARIZONA

All owner(s) of the above mining claims and sites are filing for this waiver.

I/We understand and acknowledge that pursuant to 43 U.S.C. 1212 and 18 U.S.C. 1001, the filing of a false, fictitious, or fraudulent document with the Bureau of Land Management may result in a fine of up to \$10,000, a prison term not to exceed five years, or both.

Betty G. Warrington
(Owner's Name - Please Print)
8369 N.W. 98th Lane
(Street or P.O. Box)

Betty G. Warrington
(Owner's Signature)
Redmond Or 97756
(City) (State) (Zip Code)

Redmond, Or. 97756
(Owner's Name - Please Print)

(Owner's Signature)

Roberta Dreier
(Street or P.O. Box)

(City) (State) (Zip Code)

P.O. Box 2801
Quartzsite, AZ 85359
(Owner's Name - Please Print)

Roberta Dreier
(Owner's Signature)

(Street or P.O. Box)

Quartzsite *Oregon* *95359*
(City) (State) (Zip Code)

(Owner's Name - Please Print)

ENTERED IN COMPUTER

(Owner's Signature)

(Street or P.O. Box)

8/29/97 *MDH*
(City) (State) (Zip Code)

(State)

(Zip Code)

(Continued on reverse)

Mail To: Betty Warrington
2309 N.W. 98th Ln
Redmond, OR 97756

STATE OF ARIZONA
AFFIDAVIT OF ANNUAL ASSESSMENT

333094
Sr

State of Arizona
County of La Paz ss:

The Undersigned, Betty Warrington, certifies that at least ONE HUNDRED AND 00/100 DOLLARS (\$100.00) per claim was expended for development, labor and improvements, or equivalent value added, as the annual assessment work for the assessment year ending September 1, 19__ for the following unpatented mining claim(s) generally located in the following section(s):

Section	Township	Range	Meridian
<u>16</u>	<u>5N</u>	<u>14W</u>	<u>Vicksburg Place</u>

Name of Claim(s): Bench 1 BLM Serial No.: NMC- 333094
 NMC- _____
 NMC- _____

OWNER OR CLAIMANT: Betty G. Warrington - & Roberta J. Dreier
2309 N.W. 98th Ln P.O. Box 2801
Redmond, Or 97756 Quartzsite, AZ 85359


The work consisted of (use additional page if required): Test holes for planning to dry wash - Posts put back up - General clean up of claim

The work described above was performed at the following locations: in wash that runs through claim -
 Said work was performed between Feb. 1, 1996, and March 9, 1996. A total of more than _____ AND 00/100 DOLLARS (\$ _____) was expended in performing the work, or equivalent value added. The work was performed by: Betty - Roberta & Richard

All of the aforesaid unpatented mining claims are contiguous and work on, or for the benefit of, any one claim or group of claims tends to develop all the claims. The work was performed for the purpose of developing the mineral potential of the claims and to maintain and hold such claims.

Dated this 5th day of Aug, 1996. BY: Betty Warrington

Subscribed and sworn to before me this 5th day of August, 1996



 RECORDER'S STAMP
 *
 *
 *
 *
 1X Branch Expense Employee
 Complete Preferred Preferred 55+
 Permanent Branch Expense: _____
 Error/Reason: _____

Matilda Calderon
NOTARY PUBLIC

Suggested Form-Nevada Department of Minerals
Nevada-Proof of Labor, 30 USC Sec. 28 - NRS 517.230

ENTERED IN COMPUTER Sr
8/29/96 mtt

RECEIVED
 BUREAU OF LAND MANAGEMENT
 ARIZONA STATE OFFICE
 PHOENIX, ARIZONA
 Aug 26 10 45 AM '96
 139M

UNITED STATES
DEPARTMENT OF THE INTERIOR
BUREAU OF LAND MANAGEMENT

RECEIPT AND ACCOUNTING ADVICE

NO. 2263473 04

RS/AZ 08/27/96

Subject: AFFIDAVITS OF ASSESSMENT WORK (1) 2 9 12 5.00
Applicant: 2 9 08 10.00

BETTY G. WARRINGTON, ET AL
2309 N.W. 98TH LN.
REDMOND, OR 97756

Remitter: SAME - CK #4226
503-548-1952

Assignor:

LEASE MANAGEMENT DATA NEW UPDATE PAYMENT

ORIGINAL SERIAL NO.	ASG.	TYPE	ST.	CTY.	FUND SYMBOL	ACRES/UNITS	RATE
AMC 333094							

AMOUNT	ANV. DATE	EXP. DATE	BILL CYC.	S/C	DISTRICT	NEXT BILL	MISC. DATA	U of M	ACTUAL UNITS

ASSIGNMENT SERIAL NO.	ASG.	TYPE	ST.	CTY.	FUND SYMBOL	ACRES/UNITS	RATE

AMOUNT	ANV. DATE	EXP. DATE	BILL CYC.	S/C	DISTRICT	NEXT BILL	MISC. DATA	U of M	ACTUAL UNITS

APPLY REMITTANCE

ACTION	FUND SYMBOL	CTY.	AMOUNT
FILING FEE			
RENTAL			
UNEARNED			
REFUND			\$ 5 00
TOTAL			
AMOUNT DUE			

Remarks:
1/22/97
Refund overpayment
\$ 500

BY: *[Signature]* DATE: 1/22/97

Lease in Escrow?
 KGS? Of Interest?
 Auto Escalates? Operating Rights?
 Auto Renew? Operator
Bond Filed?

FOR MMS USE ONLY

BILLEE	FOREST REFUGE
NUMBER	
OCS SECTION	
CODE	

UNITED STATES
DEPARTMENT OF THE INTERIOR
BUREAU OF LAND MANAGEMENT

FORM APPROVED
OMB NO. 1004-0114
Expires: March 31, 1997

MAINTENANCE FEE PAYMENT WAIVER CERTIFICATION

411

This small miner waiver is filed to hold the claims/sites listed below for the assessment year beginning at noon on the first September 1 following the official filing of this form with BLM.

The undersigned owner(s) of the mining claims/sites listed below hereby certify under penalty of 18 U.S.C. 1001 and 43 U.S.C. 1212 that:

I/We control, or will control, ten or fewer mining claims/sites located and maintained on Federal land in the United States of America on the August 31 that is one day before the beginning of the assessment year indicated in line one above.

I/We have/will performed/perform assessment work upon the claims listed below for the current assessment year as of the August 31 indicated in line three above. This work meets the requirements of the General Mining Law of 1872, as amended; the Act of August 10, 1993; and the regulations at 43 CFR 3833 and 3850. Such work will be described on our affidavit of labor.

The mining claims and sites for which the above waiver from payment of the maintenance fees is made are:

CLAIM NAME	BLM RECORDATION SERIAL NUMBER
1. Bench 1	333094 - 95-053
2.	
3.	
4.	
5.	
6.	
7.	
8.	
9.	
10.	

RECEIVED
BUREAU OF
LAND MANAGEMENT
Aug 26 10 45 AM '98
ARIZONA
STATE OFFICE
PHOENIX, ARIZONA

All owner(s) of the above mining claims and sites are filing for this waiver.

I/We understand and acknowledge that pursuant to 43 U.S.C. 1212 and 18 U.S.C. 1001, the filing of a false, fictitious, or fraudulent document with the Bureau of Land Management may result in a fine of up to \$10,000, a prison term not to exceed five years, or both.

Betty G. Warrington
(Owner's Name - Please Print)
2309 N.W. 98th Lane
(Street or P.O. Box)

Betty G. Warrington
(Owner's Signature)
Redmond OR 97756
(City) (State) (Zip Code)

Roberta J. Dreier
(Owner's Name - Please Print)
86438 Sanford Rd
(Street or P.O. Box)

Roberta J. Dreier
(Owner's Signature)
Eugene OR 97402
(City) (State) (Zip Code)

(Owner's Name - Please Print)

(Street or P.O. Box)

(Owner's Signature)

(City) (State) (Zip Code)

(Owner's Name - Please Print)

(Street or P.O. Box)

(Owner's Signature)

(City) (State) (Zip Code)

ENTERED IN COMPUTER
8/29/86 (City) (State) (Zip Code)

_____ (Owner's Name - Please Print)	_____ (Owner's Signature)
_____ (Street or P.O. Box)	_____ (City) _____ (State) _____ (Zip Code)
_____ (Owner's Name - Please Print)	_____ (Owner's Signature)
_____ (Street or P.O. Box)	_____ (City) _____ (State) _____ (Zip Code)
_____ (Owner's Name - Please Print)	_____ (Owner's Signature)
_____ (Street or P.O. Box)	_____ (City) _____ (State) _____ (Zip Code)
_____ (Owner's Name - Please Print)	_____ (Owner's Signature)
_____ (Street or P.O. Box)	_____ (City) _____ (State) _____ (Zip Code)

INSTRUCTIONS

1. This certification of waiver from payment of maintenance fees is made under the provisions of the Act of August 10, 1993 (107 Stat. 312 [1993]), and §1744 of Title 43 and §28-28k of Title 30 of the United States Code; and the regulations thereunder (43 CFR 3833 and 3850).
2. This waiver must be filed in advance of the assessment year for which a waiver is sought, but in no event be filed later than the August 31st preceding the assessment year for which the waiver is sought.
3. You must still record your affidavit of assessment work for claims listed and/or Notices of Intention to Hold for any sites listed with the BLM by each December 30th, and the local recording office under State law, as in the past.
4. This waiver must be filed in the BLM State Office where the mining claims are recorded.
5. If the claims and sites are located in more than one State, a separate waiver form must be filed in each State in which they are held. The total number of claims and sites listed on separate waiver forms cannot exceed ten.
6. All claim names and Bureau of Land Management (BLM) serial numbers must be listed for all mining claims and sites for which a waiver is sought.
7. All owners and their addresses must be listed.
8. This waiver form must be signed by all of the owners or their designated agent. If an agent is designated, a statement appointing the agent, must be submitted with this certification, if a designation of agent is not currently on file with the BLM State office where your claims and sites are recorded.
9. Mining claims and sites held by a husband and wife, either jointly or individually, or their children under the age of discretion, shall be counted towards the 10 claim limit. Mining claims and sites held in co-ownership, or by an association of locators, by a partnership, or by a corporation shall be counted towards the 10 claim limit for claimants that have an interest in these entities.
10. Failure to pay the maintenance fee or meet the requirements for waiver from payment of the maintenance fee by any August 31st deadline for the following assessment year shall cause the mining claims and sites to be declared null and void.

NOTICE

The Privacy Act of 1974 and the regulation in 43 CFR 2.48(d) provide that you be furnished the following information in connection with the information required by this certification of exemption from rental fees form.

AUTHORITY: 30 U.S.C. 28-28e; 43 U.S.C. 1201, 1740, and 1744; and the Act of August 10, 1993 (107 Stat. 312); 43 CFR 3833 and 3850.

PRINCIPLE PURPOSE: This information is to be used to verify that the owner(s) of a mining claim has complied with the Act of August 10, 1993 (107 Stat. 312), and is entitled to perform assessment work in lieu of paying the maintenance fee for the mining claims listed on this form.

ROUTINE USE: (1) Adjudication of the claimant(s) certification of waiver from paying the maintenance fee otherwise required by the Act of August 10, 1993 (107 Stat. 312). (2) Disclosure may be made to appropriate Federal agencies when location is made within the agency's geographic area of responsibility. (3) Information from the record and/or the record will be transferred to the appropriate Federal, State, or local agency, or a member of the public in response to a specific request for pertinent information. (4) Information may also be provided to the

Department of Justice or in a proceeding before a court or adjudicative body; or to Federal, State, local or foreign agencies when needed for enforcement of civil or criminal codes or applicable regulations concerning title rights upon the public land.

EFFECT OF NOT PROVIDING INFORMATION: Disclosure of this information is required by the Act of August 10, 1993 (107 Stat. 312) and 43 CFR 3833 for those owner(s) wishing to take the small miners waiver allowed under 43 CFR 3833 and 3850. Failure to supply the information required in this form to support the owner(s) certification of waiver from payment of the otherwise required maintenance fees will result in the waiver being disallowed and the mining claims declared null and void by the Bureau of Land Management (BLM).

The Paperwork Reduction Act of 1980 (44 U.S.C. 3501, et seq.) requires us to tell you that:

This information is being collected to allow the BLM to determine if you qualify for a waiver from the payment of \$100 per mining claim maintenance fee established by the Act of August 10, 1993 (107 Stat. 312) and the implementing regulations at 43 CFR 3833 and 3850. A response to this request is required in accordance with the statute (107 Stat. 312) to retain your benefit.

BURDEN HOURS STATEMENT

Public reporting burden for this form is estimated to average 5 minutes per response, including time to review instructions, gathering and maintaining data, and completing and reviewing the form. Direct comments regarding this burden estimate, or any other aspect of this form, to the Department of the Interior, Bureau of Land Management, Information Collection Clearance Officer (871), 1849 C Street, N.W., Washington, D.C. 20240; and the Office of Management and Budget, Paperwork Reduction Project (1004-0114), Washington, D.C. 20503.

FOR OFFICIAL USE ONLY

When Recorded

Mail to: ROBERTA DREIER
86438 SANFORD RD
EUGENE, OR. 97402



95- 02304

OFFICIAL RECORDS OF LA PAZ COUNTY, AZ
PATRICIA WALL, LA PAZ COUNTY RECORDER
REC REQ BY: ROBERTA DREIER
04 MAY 1995 01:53 PM PAGE 1 of 3
RECORDING FEE \$ 15.00

AZ-3850-1 (July 1992)

Return Document to:

For BLM Use Only

Roberta J. Dreier
P.O. Box ~~2801~~ 4001
Quartzsite, AZ ~~85346~~
85359

333094 22H

Telephone # (520)-987-6592

RECEIVED
BLM AZ STATE OFFICE
Aug 11 '95
9:00 AM
PHOENIX, ARIZONA

AFFIDAVIT OF PERFORMANCE OF ANNUAL WORK

Also fill in ITEMS 1 through 9 and the reverse side of this document.

CHECK ONE

NOTICE OF INTENTION TO HOLD

I intend to hold the claim(s) /site(s) listed on the reverse side of this document for the calendar year 19___. Also fill in ITEMS 1 through 4 and ITEM 9.

NOTICES OF INTENTION TO HOLD ARE FOR MILL SITES AND TUNNEL SITES OR FOR MINING CLAIMS WHEN ASSESSMENT WORK HAS NOT BEEN DONE, REGARDLESS OF WHETHER THE ANNUAL ASSESSMENT HAS BEEN SUSPENDED, DEFERRED, OR NOT YET ACCRUED. THE FILING OF A NOTICE OF INTENTION TO HOLD SHALL NOT RELIEVE THE OWNER OF COMPLYING WITH FEDERAL AND STATE LAWS PERTAINING TO THE PERFORMANCE OF ANNUAL ASSESSMENT WORK. NOTICES OF INTENTION TO HOLD FOR MILL SITES OR TUNNEL SITES NEED NOT BE COUNTY RECORDED. FOR MINING CLAIMS THE FORM FILED WITH BLM MUST BE IDENTICAL TO THE ONE THAT WAS OR WILL BE FILED WITH THE COUNTY.

Evidence of Annual Assessment Work or a Notice of Intention to Hold must be filed each calendar year following the calendar year in which the Claim/site was located.

ALL CLAIMS LISTED ON A SINGLE AFFIDAVIT MUST BE CONTIGUOUS.

1. State of Arizona, County of La Paz SS:
2. I, (Name) Roberta J. Dreier and Betty G. Warrington - 2309 N.W. 98th Ln.
3. Reside at (Address) P.O. Box 2801 and P.O. Box 13238 - Quartzsite, 85359 Redmond
City Quartzsite, AZ County La Paz State AZ Zip 85346 or 97752

being duly sworn, deposes and says that he/she is a citizen of the United States, more than eighteen years of age, that all of the facts set forth in this affidavit/notice, subject to the provisions and penalties of 18 USC 1001 pertaining to the filing of false, fictitious, or fraudulent statements with the United States, are true and correct according to the best of my knowledge, information and belief.

4. Owner's Name and Address (If not shown in items 1-3 above) CHECK HERE IF THIS IS A CHANGE OF ADDRESS

5. That I am personally acquainted with the mining claim(s). The work and improvements were made by and at the expense of the owner(s) of said claim(s). Said contiguous group of claims, listed on the reverse side of this document, are situated in the Vicksburg Mining District, La Paz County, Arizona

6. That between the dates starting at 12 o'clock noon on September 1, 1994 and ending at 12 o'clock noon on September 1, 1995 at least \$ 200.00 dollars worth of work and improvements were done and performed upon said claim(s) or upon one or more of a contiguous group of claims for the benefit of all, or wholly or partly outside of a contiguous group of claims for the benefit of all, not including the location work.

7. That the following persons were employed to perform the work and improvements described herein: Richard, Roberson and Betty did work - 8 hrs day for 5 days, then 4 hrs each 4 days.

8. That the work and improvements performed were: Corner posts checked and notices included. Road work to area of claim to be worked - Test holes dug and samples taken in several locations preparatory to work again in Fall.

9. Dated 4-5-95, Signature Roberta J. Dreier Betty G. Warrington
SUBSCRIBED AND SWORN TO before me, a Notary Public, this 14 day of April 1995
by Roberta J. Dreier

Notary Public Dianne M. Schaefer
MY COMMISSION EXPIRES _____



This form is for the purpose of complying with the laws of the United States Department of the Interior, Bureau of Land Management and the State of Arizona pertaining to assessment work and/or a notice of intention to hold. 30 USC 28, 43 CFR 3833.2, ARS 27-208. Subject to Paperwork Reduction Act and Privacy Act statements available at the BLM AZ State Office. The form is not copyrighted. It may be reproduced without restriction.

OFFICIAL BLM Use Only
DIANNE M. SCHAEFER
NOTARY PUBLIC - OREGON
COMMISSION NO. 019415
MY COMMISSION EXPIRES OCT. 25 1996
#159

1 claim Bof
ENTERED IN COMPUTER
1-25-96 Jrvias

Computer will not accept 480, 113 entered 1-29-96 SK

If the claims/sites have consecutive BLM #'s and are in the same Township, Range and Section(s) they may be listed as follows:

SAMPLE 1-10 A MC 19640-49 Dkt/Pg # 1025/1-10 (or) 4N 20W 36
 RECORDING # 9106173-82

CLAIM/SITE NAME	SERIAL NUMBER	Dkt/Pg or Recording # of ORIGINAL LOCATION NOTICEI	TWN SHP	RNG	SEC(S)
1. <u>Bench 1</u> ✓	<u>A MC 333094</u> ✓	<u>95-053</u>	<u>5N</u>	<u>14W</u>	<u>16</u>
2. _____	<u>A MC</u>	_____	_____	_____	_____
_____	<u>A MC</u>	_____	_____	_____	_____


RECEIVED
 BLM AZ STATE OFFICE
 Aug 11 '95
 9:00 A.M.
 PHOENIX, ARIZONA

STATE OF OREGON,)
) SS.
 COUNTY OF Oregon)

BE IT REMEMBERED, That on this 7th day of April, 19 95, before me, the undersigned, a Notary Public in and for said County and State, personally appeared the within named
 * * * Betty Warrington * * * * *

known to me to be the identical individual described in and who executed the within instrument and acknowledged to me that she executed the same freely and voluntarily.

IN TESTIMONY WHEREOF, I have hereunto set my hand and affixed my official seal the day and year last above written



[Signature]
 Notary Public for Oregon

My Commission expires 8/5/96

N-65 11-81

- 27. _____
- 28. _____ A MC _____
- 29. _____ A MC _____
- 30. _____ A MC _____

FILE WITH: Bureau of Land Management, 3707 North 7th Street, P. O. Box 16563, Phoenix, Arizona 85011 and the respective county recorder, ON OR BEFORE DECEMBER 30th (NOT THE 31st).
BLM-REQ: IRES A \$5.00 NONREFUNDABLE SERVICE CHARGE FOR EACH MINING CLAIM, MILL SITE OR TUNNEL SITE. ANNUAL FILINGS THAT ARE NOT ACCOMPANIED BY PROPER SERVICE CHARGES WILL BE RETURNED WITHOUT FURTHER ACTION BY BLM.

UNITED STATES
DEPARTMENT OF THE INTERIOR
BUREAU OF LAND MANAGEMENT

RECEIPT AND ACCOUNTING ADVICE

NO. **2147503**

WG/AZ 08/14/95

Subject: AFFIDAVITS OF ASSESSMENT WORK (1) 3 2 42 5.00

Applicant:
ROBERTA DREIER
86438 SANFORD RD
EUGENE OR. 97402

Remitter: SAME CREDIT CARD
BETTY G WARRINGTON
503-548-1952

Assignor:

LEASE MANAGEMENT DATA									
<input type="checkbox"/> NEW <input type="checkbox"/> UPDATE <input type="checkbox"/> PAYMENT									
ORIGINAL SERIAL NO.	ASG.	TYPE	ST.	CTY.	FUND SYMBOL			ACRES/UNITS	RATE
AMC 333094									
AMOUNT	ANV. DATE	EXP. DATE	BILL CYC.	S/C	DISTRICT	NEXT BILL	MISC. DATA	U of M	ACTUAL UNITS
ASSIGNMENT SERIAL NO.	ASG.	TYPE	ST.	CTY.	FUND SYMBOL			ACRES/UNITS	RATE
AMOUNT	ANV. DATE	EXP. DATE	BILL CYC.	S/C	DISTRICT	NEXT BILL	MISC. DATA	U of M	ACTUAL UNITS

APPLY REMITTANCE			
ACTION	FUND SYMBOL	CTY.	AMOUNT
FILING FEE			
RENTAL			
UNEARNED			
REFUND			
TOTAL			
AMOUNT DUE			

Remarks:
Amc 333094
sr

BY: _____ DATE: _____

Lease in Escrow?
 KGS?
 Auto Escalates?
 Auto Renew?

Of Interest?
 Operating Rights?
 Operator
 Bond Filed?

FOR MMS USE ONLY

BILLEE	FOREST REFUGE
NUMBER	
OCS SECTION	
CODE	



95- 02304

OFFICIAL RECORDS OF LA PAZ COUNTY, AZ
PATRICIA WALL, LA PAZ COUNTY RECORDER
REC REQ BY: ROBERTA DREIER
04 MAY 1995 01:53 PM PAGE 1 of 3
RECORDING FEE \$ 15.00

Return Document to:

For BLM Use Only

AZ-3850-1 (July 1992)

Roberta J. Dreier
P.O. Box ~~2801~~ 4001
Quartzsite, Az ~~85359~~
85359
Telephone # (520)-987-6592

333094
ENTERED IN COMPUTER

JAN 29 1996

SP

PHOENIX, ARIZONA

MAY 19 1995

CHECK ONE

AFFIDAVIT OF PERFORMANCE OF ANNUAL WORK

Also fill in ITEMS 1 through 9 and the reverse side of this document.

NOTICE OF INTENTION TO HOLD

I intend to hold the claim(s) /site(s) listed on the reverse side of this document for the calendar year 19___. Also fill in ITEMS 1 through 4 and ITEM 9.

NOTICES OF INTENTION TO HOLD ARE FOR MILL SITES AND TUNNEL SITES OR FOR MINING CLAIMS WHEN ASSESSMENT WORK HAS NOT BEEN DONE, REGARDLESS OF WHETHER THE ANNUAL ASSESSMENT HAS BEEN SUSPENDED, DEFERRED, OR NOT YET ACCRUED. THE FILING OF A NOTICE OF INTENTION TO HOLD SHALL NOT RELIEVE THE OWNER OF COMPLYING WITH FEDERAL AND STATE LAWS PERTAINING TO THE PERFORMANCE OF ANNUAL ASSESSMENT WORK. NOTICES OF INTENTION TO HOLD FOR MILL SITES OR TUNNEL SITES NEED NOT BE COUNTY RECORDED. FOR MINING CLAIMS THE FORM FILED WITH BLM MUST BE IDENTICAL TO THE ONE THAT WAS OR WILL BE FILED WITH THE COUNTY.

Evidence of Annual Assessment Work or a Notice of Intention to Hold must be filed each calendar year following the calendar year in which the Claim/site was located.

ALL CLAIMS LISTED ON A SINGLE AFFIDAVIT MUST BE CONTIGUOUS.

1. State of Arizona, County of La Paz SS:
2. I, (Name) Roberta J. Dreier and Betty G. Warrington - 2309 N.W. 98th Ln.
3. Reside at (Address) P.O. Box 2801 and P.O. Box 13238 - Quartzsite, 85359 Redmond
City Quartzsite, Az County La Paz State Az Zip 85346

being duly sworn, deposes and says that he/she is a citizen of the United States, more than eighteen years of age, that all of the facts set forth in this affidavit/notice, subject to the provisions and penalties of 18 USC 1001 pertaining to the filing of false, fictitious, or fraudulent statements with the United States, are true and correct according to the best of my knowledge, information and belief.

4. Owner's Name and Address (If not shown in items 1-3 above) CHECK HERE IF THIS IS A CHANGE OF ADDRESS

5. That I am personally acquainted with the mining claim(s). The work and improvements were made by and at the expense of the owner(s) of said claim(s). Said contiguous group of claims, listed on the reverse side of this document, are situated in the Vicksburg Mining District, La Paz County, Arizona

6. That between the dates starting at 12 o'clock noon on September 1, 1994 and ending at 12 o'clock noon on September 1, 1995 at least \$ 200.00 dollars worth of work and improvements were done and performed upon said claim(s) or upon one or more of a contiguous group of claims for the benefit of all, or wholly or partly outside of a contiguous group of claims for the benefit of all, not including the location work.

7. That the following persons were employed to perform the work and improvements described herein: Richard, Roberta and Betty did work - 8 hrs. pay for 5 days, then 6 hrs each 4 days.

8. That the work and improvements performed were: Corner posts checked and notices included. Road work to area of claim to be worked - Test holes dug and samples taken in several locations preparatory to work again in Fall.

9. Dated 4-5-95, Signature Roberta J. Dreier Betty G. Warrington

SUBSCRIBED AND SWORN TO before me, a Notary Public, this 14 day of April 1995 by Roberta J. Dreier
Notary Public Dianne M. Schaefer
MY COMMISSION EXPIRES _____



OFFICIAL BLM Use Only
DIANNE M. SCHAEFER
NOTARY PUBLIC - OREGON
COMMISSION NO. 019415
MY COMMISSION EXPIRES OCT. 25 1996
No work filed
CANCELED

will not update data
95 maintenance fee paid
DRE

This form is for the purpose of complying with the laws of the United States Department of the Interior, Bureau of Land Management and the State of Arizona pertaining to assessment work and/or a notice of intention to hold. 30 USC 28, 43 CFR 3833.2, ARS 27-208. Subject to Paperwork Reduction Act and Privacy Act statements available at the BLM AZ State Office. The form is not copyrighted. It may be reproduced without restriction.

If the claims/sites have consecutive BLM #'s and are in the same Township, Range and Section(s) they may be listed as follows:

SAMPLE 1-10 A MC 19640-49 Dkt/Pg # 1025/1-10 (or) 4N 20W 36
 RECORDING # 9106173-82

CLAIM/SITE NAME	SERIAL NUMBER	Dkt/Pg or Recording # of ORIGINAL LOCATION NOTICE!	TWN SHP	RNG	SEC(S)
1. <i>Bench 1</i>	A MC <i>333094</i>	<i>95-053</i>	<i>5N</i>	<i>14W</i>	<i>16</i>
2.	A MC				
3.	A MC				
4.	A MC				
5.	A MC				
6.	A MC				
7.	A MC				
8.	A MC				
9.	A MC				
10.	A MC				
11.	A MC				
12.	A MC				
13.	A MC				
14.	A MC				
15.	A MC				
16.	A MC				
17.	A MC				
18.	A MC				
19.	A MC				
20.	A MC				
21.	A MC				
22.	A MC				
23.	A MC				
24.	A MC				
25.	A MC				
26.	A MC				
27.	A MC				
28.	A MC				
29.	A MC				
30.	A MC				

PHOENIX, ARIZONA
 MAY 19 1995

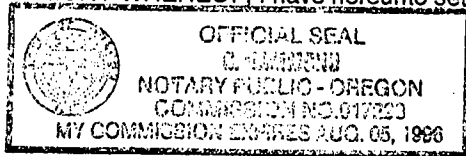
FILE WITH: Bureau of Land Management, 3707 North 7th Street, P. O. Box 16563, Phoenix, Arizona 85011 and the respective county recorder, ON OR BEFORE DECEMBER 30th (NOT THE 31st). BLM REQUIRES A \$5.00 NONREFUNDABLE SERVICE CHARGE FOR EACH MINING CLAIM, MILL SITE OR TUNNEL SITE. ANNUAL FILINGS THAT ARE NOT ACCOMPANIED BY PROPER SERVICE CHARGES WILL BE RETURNED WITHOUT FURTHER ACTION BY BLM.

STATE OF OREGON,)
) SS.
COUNTY OF Oregon)

BE IT REMEMBERED, That on this 7th day of April, 19 95,
before me, the undersigned, a Notary Public in and for said County and State, personally appeared the within named
*** *Betty Warrington * * * * *

known to me to be the identical individual --- described in and who executed the within instrument and acknowledged to me
that she executed the same freely and voluntarily.

IN TESTIMONY WHEREOF, I have hereunto set my hand and affixed my official seal the day and year last above written



C. Garrison
Notary Public for Oregon

My Commission expires 8/5/96

N-65 11-81●

PHOENIX, ARIZONA

MAY 19 '95

Please note my new
Quartzsite address.

P. O Box 4001

Quartzsite AZ 85359

November 1st - April 15th (or so)

Please mail replies to my
summer address

86438 Sanford Rd
Eugene OR 97402

Thanks

Roberta Dine

9:00 A.M.
PHOENIX, ARIZONA

MAY 19 '95

RECEIVED
P.O. BOX 4001
QUARTZSITE, ARIZONA

5/22/95

changed
address
(TD)

UNITED STATES
DEPARTMENT OF THE INTERIOR
BUREAU OF LAND MANAGEMENT

RECEIPT AND ACCOUNTING ADVICE

NO. **2103828** 04

TS/AZ 05/19/95

Subject: AFFIDAVITS OF ASSESSMENT WORK (1)

2 1 12

OK
5.00

Applicant:

Assignor:

ROBERTA J. DREIER
P.O. BOX 4001
QUARTZSITE, AZ 85359

Remitter: ROBERTA J. DREIER
86438 SANFORD RD.
EUGENE, OR 97402
CHECK #240 / SAME

*mail receipt
to this address
per R. Dreier
instructions*

LEASE MANAGEMENT DATA NEW UPDATE PAYMENT

ORIGINAL SERIAL NO.	ASG.	TYPE	ST.	CTY.	FUND SYMBOL	ACRES/UNITS	RATE
AMC333094							

AMOUNT	ANV. DATE	EXP. DATE	BILL CYC.	S/C	DISTRICT	NEXT BILL	MISC. DATA	U of M	ACTUAL UNITS

ASSIGNMENT SERIAL NO.	ASG.	TYPE	ST.	CTY.	FUND SYMBOL	ACRES/UNITS	RATE

AMOUNT	ANV. DATE	EXP. DATE	BILL CYC.	S/C	DISTRICT	NEXT BILL	MISC. DATA	U of M	ACTUAL UNITS

APPLY REMITTANCE

ACTION	FUND SYMBOL	CTY.	AMOUNT
FILING FEE			
RENTAL			
UNEARNED			
REFUND			
TOTAL			
AMOUNT DUE			

Remarks: **333094**

BY: *Ark TS* DATE:

Lease in Escrow?
 KGS?
 Auto Escalates?
 Auto Renew?

Of Interest?
 Operating Rights?
 Operator
 Bond Filed?

FOR MMS USE ONLY

BILLEE NUMBER	FOREST REFUGE
OCS SECTION	
CODE	

UNITED STATES
DEPARTMENT OF THE INTERIOR
BUREAU OF LAND MANAGEMENT

FORM APPROVED
OMB NO. 1004-0114 #159
Expires: March 31, 1997

MAINTENANCE FEE PAYMENT WAIVER CERTIFICATION

small miner waiver is filed to hold the claims/sites listed below for the assessment year beginning at noon on the first September 1 following the filing of this form with BLM.

The undersigned owner(s) of the mining claims/sites listed below hereby certify under penalty of 18 U.S.C. 1001 and 43 U.S.C. 1212 that:

I/We control, or will control, ten or fewer mining claims/sites located and maintained on Federal land in the United States of America on the August 31 that is one day before the beginning of the assessment year indicated in line one above.

I/We have/will performed/performance assessment work upon the claims listed below for the current assessment year as of the August 31 indicated in line three above. This work meets the requirements of the General Mining Law of 1872, as amended; the Act of August 10, 1993; and the regulations at 43 CFR 3833 and 3850. Such work will be described on our affidavit of labor. Listing a site on this form constitutes a filing of a Notice of Intention to Hold for that site.

Please check this box if the following statement applies to you.
I/We relinquish my/our claims and/or sites not listed below.

333094

The mining claims and sites for which the above waiver from payment of the maintenance fees is made are:

	CLAIM NAME	BLM RECORDATION SERIAL NUMBER
1.	Bench #1 Dreier/WARRINGTON	AMC 333094
2.		
3.		
4.		
5.		
6.		
9.		
10.		

RECEIVED
BLM AZ STATE OFFICE
Aug 11 '95
9:00 A.M.
PHOENIX, ARIZONA

All owner(s) of the above mining claims and sites are filing for this waiver.

I/We understand and acknowledge that pursuant to 43 U.S.C. 1212 and 18 U.S.C. 1001, the filing of a false, fictitious, or fraudulent document with the Bureau of Land Management may result in a fine of up to \$10,000, a prison term not to exceed five years, or both.

address change
9/19/95

Roberta Dreier
(Owner's Name - Please Print)
86438 SANFORD Rd
(Street or P.O. Box)

Rona Dreier
(Owner's Signature)
Eugene OR 97402
(City) (State) (Zip Code)

Betty G. Warrington
(Owner's Name - Please Print)
2309 N.W. 98th Lane
(Street or P.O. Box)

Betty G. Warrington
(Owner's Signature)
Redmond OR 97756
(City) (State) (Zip Code)

ENTERED IN COMPUTER (u)

(Owner's Name - Please Print)

(Street or P.O. Box)

9-12-95 (u)
(Owner's Signature)

(City) (State) (Zip Code)

(Owner's Name - Please Print)

(Street or P.O. Box)

(Owner's Signature)

(City) (State) (Zip Code)

RECEIVED
BLM, AZ STATE OFFICE

(Owner's Name - Please Print)

(Owner's Signature)

(Street or P.O. Box)

AUG. 11 '95

(City)

(State)

(Zip Code)

(Owner's Name - Please Print)

(Owner's Signature)

9:00 A.M.
PHOENIX, ARIZONA

(Street or P.O. Box)

(City)

(State)

(Zip Code)

(Owner's Name - Please Print)

(Owner's Signature)

(Street or P.O. Box)

(City)

(State)

(Zip Code)

(Owner's Name - Please Print)

(Owner's Signature)

(Street or P.O. Box)

(City)

(State)

(Zip Code)

INSTRUCTIONS

1. This certification of waiver from payment of maintenance fees is made under the provisions of the Act of August 10, 1993 (107 Stat. 312 [1993]), and §1744 of Title 43 and §28-28k of Title 30 of the United States Code; and the regulations thereunder (43 CFR 3833 and 3850).
2. This waiver must be filed in advance of the assessment year for which a waiver is sought, but in no event be filed later than the August 31st preceding the assessment year for which the waiver is sought.
3. You must still record your affidavit of assessment work for claims listed and/or Notices of Intention to Hold for any sites listed with the BLM by each December 30th, and the local recording office under State law, as in the past. This waiver must be filed in the BLM State Office where the mining claims are recorded.
5. If the claims and sites are located in more than one State, a separate waiver form must be filed in each State in which they are held. The total number of claims and sites listed on separate waiver forms cannot exceed ten.
6. All claim names and Bureau of Land Management (BLM) serial numbers must be listed for all mining claims and sites for which a waiver is sought.

7. All owners and their addresses must be listed.
8. This waiver form must be signed by all of the owners or their designated agent. If an agent is designated, a statement appointing the agent, signed by all of the owners, must be submitted with this certification, if a designation of agent is not currently on file with the BLM State office where your claims and sites are recorded.
9. Mining claims and sites held by a husband and wife, either jointly or individually, or their children under the age of discretion, shall be counted towards the 10 claim limit. Mining claims and sites held in co-ownership, or by an association of locators, by a partnership, or by a corporation shall be counted towards the 10 claim limit for claimants that have an interest in these entities.
10. Failure to pay the maintenance fee or meet the requirements for waiver from payment of the maintenance fee by any August 31st deadline for the following assessment year shall cause the mining claims and sites to be declared null and void.

NOTICE

The Privacy Act of 1974 and the regulation in 43 CFR 2.48(d) provide that you be furnished the following information in connection with the information required by this certification of exemption from rental fees form.

AUTHORITY: 30 U.S.C. 28-28e; 43 U.S.C. 1201, 1740, and 1744; and the Act of August 10, 1993 (107 Stat. 312); 43 CFR 3833 and 3850.

PRINCIPLE PURPOSE: This information is to be used to verify that the owner(s) of a mining claim has complied with the Act of August 10, 1993 (107 Stat. 312), and is entitled to perform assessment work in lieu of paying the maintenance fee for the mining claims listed on this form.

ROUTINE USE: (1) Adjudication of the claimant(s) certification of waiver from paying the maintenance fee otherwise required by the Act of August 10, 1993 (107 Stat. 312). (2) Disclosure may be made to appropriate Federal agencies when location is made within the agency's geographic area of responsibility. (3) Information from the record and/or the record will be transferred to the appropriate Federal, State, or local agency, or a member of the public in response to a specific request for pertinent information. (4) Information may also be provided to the

BURDEN HOURS STATEMENT

Public reporting burden for this form is estimated to average 5 minutes per response, including time to review instructions, gathering and maintaining data, and completing and reviewing the form. Direct comments regarding this burden estimate or any other aspect of this form, to the Department of the Interior, Office of Land Management, Information Collection Clearance Officer (871), Street, N.W., Washington, D.C. 20240; and the Office of Management and Paperwork Reduction Project (1004-0114), Washington, D.C. 20503.

Department of Justice or in a proceeding before a court or adjudicative body; or to Federal, State, local or foreign agencies when needed for enforcement of civil or criminal codes or applicable regulations concerning title rights upon the public land.

EFFECT OF NOT PROVIDING INFORMATION: Disclosure of this information is required by the Act of August 10, 1993 (107 Stat. 312) and 43 CFR 3833 for those owner(s) wishing to take the small miners waiver allowed under 43 CFR 3833 and 3850. Failure to supply the information required in this form to support the owner(s) certification of waiver from payment of the otherwise required maintenance fees will result in the waiver being disallowed and the mining claims declared null and void by the Bureau of Land Management (BLM).

The Paperwork Reduction Act of 1980 (44 U.S.C. 3501, et seq.) requires us to tell you that:

This information is being collected to allow the BLM to determine if you qualify for a waiver from the payment of \$100 per mining claim maintenance fee established by the Act of August 10, 1993 (107 Stat. 312) and the implementing regulations at 43 CFR 3833 and 3850. A response to this request is required in accordance with the statute (107 Stat. 312) to retain your benefit.

FOR OFFICIAL USE ONLY

#159
#16

MAINTENANCE FEE PAYMENT WAIVER CERTIFICATION

This small miner waiver is filed to hold the claims/sites listed below for the assessment year beginning at noon on the first September 1 following the filing of this form with BLM.

The undersigned owner(s) of the mining claims/sites listed below hereby certify under penalty of 18 U.S.C. 1001 and 43 U.S.C. 1212 that:
I/we control, or will control, ten or fewer mining claims/sites located and maintained on Federal land in the United States of America on the August 31 that is one day before the beginning of the assessment year indicated in line one above.
I/We have/will performed/perform assessment work upon the claims listed below for the current assessment year as of the August 31 indicated in line three above. This work meets the requirements of the General Mining Law of 1872, as amended; the Act of August 10, 1993; and the regulations at 43 CFR 3833 and 3850. Such work will be described on our affidavit of labor.

333094

The mining claims and sites for which the above waiver from payment of the maintenance fees is made are:

CLAIM NAME	BLM RECORDATION SERIAL NUMBER
1. Bench # 1	AMC 333094
2.	
3.	
4.	
5.	
6.	
7.	
9.	
10.	

RECEIVED
BLM, AZ STATE OFFICE
MAR 21 '95
9:00 A.M.
PHOENIX, ARIZONA

All owner(s) of the above mining claims and sites are filing for this waiver.

I/We understand and acknowledge that pursuant to 43 U.S.C. 1212 and 18 U.S.C. 1001, the filing of a false, fictitious, or fraudulent document with the Bureau of Land Management may result in a fine of up to \$10,000, a prison term not to exceed five years, or both.

Nov 1st to March 30th
April 1st to Oct 31st

Roberta J Dreier
(Owner's Name - Please Print)
P.O. Box 2801
(Street or P.O. Box)

Route J Dreier
(Owner's Signature)
Quartzsite AZ 85346
(City) (State) (Zip Code)

86438 Sanford Road
(Owner's Name - Please Print)

Eugene OR 97402
(Owner's Signature)

Betty G. Warrington
(Street or P.O. Box)
P.O. Box 3238

Betty G. Warrington
(City) (State) (Zip Code)
Quartzsite, AZ 85359

Quartzsite AZ 85359
(Owner's Name - Please Print)

Betty G. Warrington
(Owner's Signature)

(Street or P.O. Box)

(City) (State) (Zip Code)

(Owner's Name - Please Print)

9-14-95 MA BY [Signature]

ENTERED IN COMPUTER

(Street or P.O. Box)

(City) (State) (Zip Code)

(Owner's Name - Please Print)	(Owner's Signature)
(Street or P.O. Box)	(City) (State) (Zip Code)
(Owner's Name - Please Print)	(Owner's Signature)
(Street or P.O. Box)	(City) (State) (Zip Code)
(Owner's Name - Please Print)	(Owner's Signature)
(Street or P.O. Box)	(City) (State) (Zip Code)
(Owner's Name - Please Print)	(Owner's Signature)
(Street or P.O. Box)	(City) (State) (Zip Code)

INSTRUCTIONS

1. This certification of waiver from payment of maintenance fees is made under the provisions of the Act of August 10, 1993 (107 Stat. 312 [1993]), and §1744 of Title 43 and §28-28k of Title 30 of the United States Code; and the regulations thereunder (43 CFR 3833 and 3850).
2. This waiver must be filed in advance of the assessment year for which a waiver is sought, but in no event be filed later than the August 31st preceding the assessment year for which the waiver is sought.
3. You must still record your affidavit of assessment work for claims listed and/or Notices of Intention to Hold for any sites listed with the BLM by each December 30th, and the local recording office under State law, as in the past.
4. This waiver must be filed in the BLM State Office where the mining claims are recorded.
5. If the claims and sites are located in more than one State, a separate waiver form must be filed in each State in which they are held. The total number of claims and sites listed on separate waiver forms cannot exceed ten.
6. All claim names and Bureau of Land Management (BLM) serial numbers must be listed for all mining claims and sites for which a waiver is sought.
7. All owners and their addresses must be listed.
8. This waiver form must be signed by all of the owners or their designated agent. If an agent is designated, a statement appointing the agent, must be submitted with this certification, if a designation of agent is not currently on file with the BLM State office where your claims and sites are recorded.
9. Mining claims and sites held by a husband and wife, either jointly individually, or their children under the age of discretion, shall be counted towards the 10 claim limit. Mining claims and sites held in co-ownership by an association of locators, by a partnership, or by a corporation shall be counted towards the 10 claim limit for claimants that have an interest in these entities.
10. Failure to pay the maintenance fee or meet the requirements for waiver from payment of the maintenance fee by any August 31st deadline for the following assessment year shall cause the mining claims and sites to be declared null and void.

NOTICE

The Privacy Act of 1974 and the regulation in 43 CFR 2.48(d) provide that you be furnished the following information in connection with the information required by this certification of exemption from rental fees form.

AUTHORITY: 30 U.S.C. 28-28e; 43 U.S.C. 1201, 1740, and 1744; and the Act of August 10, 1993 (107 Stat. 312); 43 CFR 3833 and 3850.

PRINCIPLE PURPOSE: This information is to be used to verify that the owner(s) of a mining claim has complied with the Act of August 10, 1993 (107 Stat. 312), and is entitled to perform assessment work in lieu of paying the maintenance fee for the mining claims listed on this form.

ROUTINE USE: (1) Adjudication of the claimant(s) certification of waiver from paying the maintenance fee otherwise required by the Act of August 10, 1993 (107 Stat. 312). (2) Disclosure may be made to appropriate Federal agencies when location is made within the agency's geographic area of responsibility. (3) Information from the record and/or the record will be transferred to the appropriate Federal, State, or local agency, or a member of the public in response to a specific request for pertinent information. (4) Information may also be provided to the

Department of Justice or in a proceeding before a court or adjudicative body; or to Federal, State, local or foreign agencies when needed for enforcement of civil or criminal codes or applicable regulations concerning title rights upon the public land.

EFFECT OF NOT PROVIDING INFORMATION: Disclosure of this information is required by the Act of August 10, 1993 (107 Stat. 312) and 43 CFR 3833 for those owner(s) wishing to take the small miners waiver allowed under 43 CFR 3833 and 3850. Failure to supply the information required in this form to support the owner(s) certification of waiver from payment of the otherwise required maintenance fees will result in the waiver being disallowed and the mining claims declared null and void by the Bureau of Land Management (BLM).

The Paperwork Reduction Act of 1980 (44 U.S.C. 3501, et seq.) requires us to tell you that:

This information is being collected to allow the BLM to determine if you qualify for a waiver from the payment of \$100 per mining claim maintenance fee established by the Act of August 10, 1993 (107 Stat. 312) and the implementing regulations at 43 CFR 3833 and 3850. A response to this request is required in accordance with the statute (107 Stat. 312) to retain your benefit.

BURDEN HOURS STATEMENT

Public reporting burden for this form is estimated to average 5 minutes per response, including time to review instructions, gathering and maintaining data, and completing and reviewing the form. Direct comments regarding this burden estimate, or any other aspect of this form, to the Department of the Interior, Bureau of Land Management, Information Collection Clearance Officer (871), 1849 C Street, N.W., Washington, D.C. 20240; and the Office of Management and Budget, Paperwork Reduction Project (1004-0114), Washington, D.C. 20503.

FOR OFFICIAL USE ONLY

NOTICE!!

These documents have been scanned!

Do not place un-scanned documents beneath this notice!

Do not remove this notice from this file!

GPO Jacket No. 560-102
Print Order 61540
Rise Business Services, LLC
Job=AZ15 7/15/2019



Box Number= AZ15167



Claim Begin-End: AMC333094-AMC333094

5 Miscellaneous



AZ15167-8

AMC332724-AMC333094

United States Department of the Interior
Bureau of Land Management
 LANDS/RECREATION & PLANNING
 ONE N CENTRAL AVE
 PHOENIX, AZ 85004 -2203
 Phone: 602-417-9200

Receipt

No: 3521348

Transaction #: 3623238	
Date of Transaction: 03/25/2016	
CUSTOMER:	
ROBERT L MCGAVIN 2705 AVENIDA GRANDE BULLHEAD CITY, AZ 86442-7957 US	

LINE #	QTY	DESCRIPTION	REMARKS	UNIT PRICE	TOTAL
1	1.00	LOCATABLE MINERALS / MINING CLAIMS- NOT NEW-UNADJUD, ONE AUTH NO. ONLY / MINING CLAIM MONEY RECEIVED CASES: AMC333094/\$10.00	AMENDMENT - 1	- n/a -	10.00
TOTAL:					\$10.00

PAYMENT INFORMATION					
1	AMOUNT:	10.00	POSTMARKED:	03/22/2016	
	TYPE:	CHECK	RECEIVED:	03/24/2016	
	CHECK NO:	1117			
	NAME:	MCGAVIN, ROBERT 2705 AVENIDA GRANDE BULLHEAD CITY AZ 86442-7957 US			

REMARKS

This receipt was generated by the automated BLM Collections and Billing System and is a paper representation of a portion of the official electronic record contained therein.

Amendment attached on top of orig loc. notice
R. Ellis 4-4-16

Authorized Date04/14/2010

AZ BLM REFUND FOR \$5 TO ROBERT MCGAVIN ON
AMC333094, OVERPAYMENT, RECEIPT#1974895, TS 602-417-
9355

Instructions to AccountsSENT TO:

ROBERT MCGAVIN
2705 AVENIDA GRANDE
BULLHEAD CITY, AZ 86442-7957

Login ID203

Entry Date04/14/2010

Total Amount\$5.00

ENTERED INTO COMPUTER

4/14/10
TS

Betty G. Warrington
Rock-N-Wood Shop
2309 N. W. 98th Lane
Redmond, Oregon

March 18, 2004

Bureau of Land Management
Arizona State Office
222 North Central Avenue
Phoenix, Az 85004-2151

RE: 3800 (933) MH - AMC333094

RECEIVED
BUREAU OF
LAND MANAGEMENT

2004 MAR 22 A 9:51

ARIZONA
STATE OFFICE
PHOENIX, ARIZONA

Gentlemen:

Received notice of cancellation of mining claim - Bench 1 in the Vicksburg Placers. Enclosed are copies of all the papers you returned to me in July of 2003. I noticed at the time that you had returned two copies of the small miners exemption form, and wondered if you had kept one for your files. I have filed the same paper work every year for this claim, and feel this just a mistake in paper work on your end. I have my copies that you returned to me in my files, both stamped with your stamp and dated.

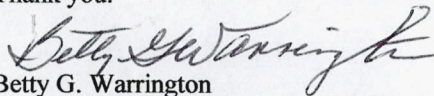
Now I understand why. You obviously did not keep a copy and returned them both to me.

Both copies are stamped with date received and I have included all the copies that were returned to me.

I was at the claim this fall and did my maintenance work, and found that someone had torn up all the papers I had in the can attached to the post. But will put new ones in again this fall when I get to Arizona.

Hope this is all you need from me., but if you need more, please let me know just what it is you want....It is almost time to start the paperwork for this years maintenance and would like to have this cleared up as soon as possible, so I can get on with the filing for 2004.

Thank you.


Betty G. Warrington

cc:Dept. of the Interior
Office of the Field Solicitor
Sandra Day O'Connor US Courthouse, Ste.404
401 West Washington Street, spc 44
Phoenix, Az. 85003-2151

CC: United States Dept. of the Interior
Office of the Secretary
Board of Land Appeals
801 N. Quincy St., Suite 300
Arlington, Va. 22203

541-548-1952

333094

Resale # 93-0743629
Phone & Fax 503-548-1952

ROCK-N-WOOD SHOP
2309 N.W. 98th Lane
Redmond, Oregon 97756

March 31, 1998

LaPaz County Recorder
1113 Arizona Avenue
P. O. Box 94-0
Parker, Az. 85344

RECEIVED
BUREAU OF
LAND MANAGEMENT
APR 20 9 56 AM '98
ARIZONA
STATE OFFICE
PHOENIX, ARIZONA

To Whom It may concern:

On March 3rd, I went out to do some work on my claim, in the Vicksburg Placer area, and found a whole area had been staked, over the top of my existing mining claim, which we have had since January, 1995.

The Description they have on their claim papers is: E1/2 of SE1/4 Sec. 17, and E1/2 of SE1/4 Section 20.

The description of our claim is in T5N,R14W,Sec.16. Which was taken right from the original filings on Bench 1 - {which was filed on in March of 1991) by Bill Baker..... I am enclosing a copy of my claim for your information.

Even though the descriptions are different, their stakes are right where mine were originally. I can only find three of my stakes, so I assume someone removed them. One of the corner stakes was by the township marker and that is where theirs is now.

I will send a copy of this letter to the parties involved and also to the BLM - it's possible they have the wrong description, but their markers are over the top of my existing claim and I don't want any trouble when I go out there this fall to mine.

The names of the parties involved are: Larry Keating, Merilee Edwards, Ross Duley, Violet Duley, Paul and Joanne Brown, Vern and Darleen Scott. - Address: 40748 S. Kelles, Salome, Arizona 85348-9702

X My full description is: SW corner 1320' in a N Direction to N>W Corner, 1320' in a East Direction to N.E. corner, 1320' in S Direction to S.E. Corner, 1320' in West direction to point of beginning.

Thank you for your consideration in this matter, do I have to notify these people, or will you do that. I certainly don't want any problems when I decide to go play on my claim.

Sincerely,
Betty G. Warrington
Betty G. Warrington

✓ cc: Bureau of Land Mgt. Phoenix, Az.
BLM Serial # 333094

ROCK-N-WOOD SHOP

2309 NW 98th Lane
Redmond, Oregon 97756



RECEIVED
BUREAU OF
LAND MANAGEMENT

APR 20 9 56 AM '98

ARIZONA
STATE OFFICE
PHOENIX, ARIZONA

Bureau of Land Mgt.
P.O. Box 555
Phoenix, AZ 85001-0555

85001/0555



4/21/98

SERIAL NO: AMC333094 CLAIM NAME: BENCH #1 CASE TYPE: 384201

DRIER ROBERTA J 86438 SANFORD RD EUGENE ,OR 97402 CO-OWNER
WARRINGTON BETTY G 2309 NW 98TH LN REDMOND ,OR 97756 CO-OWNER

S N 14 W GILA-SALT R. 016 SW LA PAZ AZ
DISTRICT YUMA FIELD

JAN 20,1995 403 LOCATION DATE
FEB 23,1995 395 RECORDATION DATE
AUG 25,1997 480 EVID OF ASSMT FILED 1997
AUG 26,1997 113 ADDITIONAL INFO RECEIVED RECEIPT 2372608
AUG 25,1997 483 SMALL MINER CERT FILED 1998
JAN 22,1997 379 REFUND AUTHORIZED \$5.00;
AUG 27,1996 113 ADDITIONAL INFO RECEIVED RECEIPT 2263473
AUG 26,1996 480 EVID OF ASSMT FILED 1996
AUG 26,1996 483 SMALL MINER CERT FILED 1997
AUG 31,1995 483 SMALL MINER CERT FILED 1996
AUG 14,1995 113 ADDITIONAL INFO RECEIVED RECEIPT 2147503
MAY 19,1995 480 EVID OF ASSMT FILED 1995
MAY 19,1995 113 ADDITIONAL INFO RECEIVED RECEIPT 2103828
FEB 23,1995 482 RENTAL/MAINTENANCE FEE 1995
FEB 23,1995 669 LAND STATUS CHECKED
FEB 23,1995 501 ACCT ADV IN LEAD FILE AMC333094
JAN 31,1995 404 COUNTY RECORDATION 950503

UNITED STATES
DEPARTMENT OF THE INTERIOR
BUREAU OF LAND MANAGEMENT

RECEIPT AND ACCOUNTING ADVICE

NO. 2263473 04

RS/AZ

08/27/96

object: AFFIDAVITS OF ASSESSMENT WORK (1)

2 9 12
2 9 08

5.00
10.00

Applicant: BETTY G. WARRINGTON, ET AL
2309 N.W. 98TH LN.
REDMOND, OR 97756

Remitter: SAME - CK #4226
503-548-1952

Assignor:

LEASE MANAGEMENT DATA									
<input type="checkbox"/> NEW <input type="checkbox"/> UPDATE <input type="checkbox"/> PAYMENT									
ORIGINAL SERIAL NO.	ASG.	TYPE	ST.	CTY.	FUND SYMBOL			ACRES/UNITS	RATE
AMC 333094									

AMOUNT	ANV. DATE	EXP. DATE	BILL CYC.	S/C	DISTRICT	NEXT BILL	MISC. DATA	U of M	ACTUAL UNITS

ASSIGNMENT SERIAL NO.	ASG.	TYPE	ST.	CTY.	FUND SYMBOL			ACRES/UNITS	RATE

AMOUNT	ANV. DATE	EXP. DATE	BILL CYC.	S/C	DISTRICT	NEXT BILL	MISC. DATA	U of M	ACTUAL UNITS

APPLY REMITTANCE			
ACTION	FUND SYMBOL	CTY.	AMOUNT
FILING FEE			
RENTAL			
UNEARNED			
REFUND			5.00
TOTAL			
AMOUNT DUE			

Remarks: The work on site was performed between 1/22/97 and 1/27/97. Request for payment \$500.

BY: *Lone Morrison* DATE: 1/27/97

Lease in Escrow?

KGS? Of Interest?

Escalates? Operating Rights?

Renew? Operator

Bond Filed?

FOR MMS USE ONLY

BILLEE	FOREST REFUGE
NUMBER	
OCS SECTION	
CODE	

 SERIAL NO: AMC333094 CLAIM NAME: BENCH #1 CASE TYPE: 384201 1/29/96
 =====

DRIER ROBERTA J 86438 SANFORD RD EUGENE ,OR 97402
 CO-OWNER
 WARRINGTON BETTY G 2309 NW 98TH LN REDMOND ,OR 97756
 CO-OWNER
 DRIER ROBERTA J BOX 2801 QUARTZSITE ,AZ 85346
 WARRINGTON BETTY G BOX 3238 QUARTZSITE ,AZ 85359
 =====

5 N 14 W GILA-SALT R. 016 SW LA PAZ AZ
 DISTRICT YUMA
 =====

JAN 20,1995	403	LOCATION DATE	
FEB 23,1995	395	RECORDATION DATE	
MAY 19,1995	480	EVID OF ASSMT FILED	1995
AUG 31,1995	483	SMALL MINER CERT FILED	1996
AUG 14,1995	113	ADDITIONAL INFO RECEIVED	RECEIPT 2147503
MAY 19,1995	113	ADDITIONAL INFO RECEIVED	RECEIPT 2103828
FEB 23,1995	482	RENTAL/MAINTENANCE FEE	1995
FEB 23,1995	669	LAND STATUS CHECKED	
FEB 23,1995	501	ACCT ADV IN LEAD FILE	AMC333094
JAN 31,1995	404	COUNTY RECORDATION	950503

3/06/95

SERIAL NO: AMC333094 CLAIM NAME: BENCH #1 CASE TYPE: 384201
=====

DRIER ROBERTA J BOX 2801 QUARTZSITE ,AZ 85346
CO-OWNER
WARRINGTON BETTY G BOX 2801 QUARTZSITE ,AZ 85346
CO-OWNER
=====

5 N 14 W GILA-SALT R. 016 SW LA PAZ AZ
DISTRICT YUMA
=====

JAN 20,1995 403 LOCATION DATE
FEB 23,1995 395 RECORDATION DATE
FEB 23,1995 482 RENTAL/MAINTENANCE FEE 1995
FEB 23,1995 669 LAND STATUS CHECKED
FEB 23,1995 501 ACCT ADV IN LEAD FILE AMC333094
JAN 31,1995 404 COUNTY RECORDATION 950503

OFFICIAL COPIES / ~~CF~~ / / SD READ / / GROUP / / SECTION / / AUTHOR /

3800 (933) SR
A MC 333094

3-6-95 *Skwad*

MAR 08 1996

Ms. Roberta J. Drier
P.O. Box 2801
Quartzsite, Arizona 85346

Dear Ms. Drier:

The enclosed list identifies the serial number that has been assigned to your mining claim location notice received by this office on February 23, 1995.

The regulations require you to identify the claim name, A MC serial number, claimant's name, and address on all future documents and correspondence filed with the Bureau of Land Management (BLM).

This acknowledgment does not verify that your claim has been located on lands open to mineral entry or are encumbered by rights of other mining claimants. Only those mining claims that are entirely located on private or Federal lands that are not open to mineral entry will be officially declared void by a BLM Decision.

Please advise this office of all changes of address, any authorized agents, and transfers of ownership.

Transfers of ownership are governed by 43 CFR 3833.3(a) which states that, "Whenever the owner of an unpatented mining claim, mill site or tunnel site, which has been recorded in accordance with 43 CFR 3833.1, sells, assigns, or otherwise conveys all or any part of his interest in the claim, his transferee shall file in the proper BLM office within 60 days after the completion of the transfer. . ." A service charge of \$5 per claim is required for all transfers.

PLEASE NOTE: Unless you have already paid in advance or will otherwise qualify to be waived from payment, the next annual maintenance fee payment of \$100 for each claim or site, in lieu of assessment, is due on or before August 31, 1995.

By keeping our records current, we will be able to provide better public service. All future correspondence from this office will be sent only to the above name and address unless otherwise instructed.

If any of the information listed on the enclosed is not correct, please notify this office in writing.

Sincerely,

H MARY JO YOAS

Mary Jo Yoas
Chief, Lands and Minerals Operations

Enclosure

This serves as notification to the following:

Betty G. Warrington

SRivas:lj:03-06-95:CLAIMLTR.LAJ

CASE CLAIM

SERIAL NUMBER

A MC 333094

CLAIM NAME

Bench #1

CLAIMANT'S NAME

Roberta J. Drier
Betty G. Warrington

NOTICE!!

These documents have been scanned!

Do not place un-scanned documents beneath this notice!

Do not remove this notice from this file!

GPO Jacket No. 560-102
Print Order 61540
Rise Business Services, LLC
Job=AZ15 7/15/2019



Box Number= AZ15167



Claim Begin-End: AMC333094-AMC333094

6 Location Notices-Amendments and Supporting Documents



AZ15167-8

AMC332724-AMC333094

MINING CLAIMS MILL OR TUNNEL SITES STATUS REPORT

**Lead Serial No. A MC 333094
**Lode Claims _____
**Placer Claims _____
**Association Placer 1
Not Enough Locators
(Send Letter) _____

**STATUS CHECKED (Enter Code 669)
MTP ORCA BY SR
**Township(s) 5N
**Range(s) 14W
**Section(s) 16

**Mill Sites _____
**Tunnel Sites _____
**Timely Filed YES NO
**Service Charge Correct YES NO
**Location Fee Correct YES NO
**Maintenance Fee Correct YES NO
**Amount Paid 135
Shortage \$ _____ Overage \$ _____
**Over-the-Counter _____ Mail

**GENERAL JURISDICTION OF:
BLM
NATIONAL FOREST: _____
OTHER: _____
**WILDERNESS AREA: NA
**Enter Code 880 _____
**Enter Code 267 _____

** ADD: DATE RECEIVED, ACTION CODE 482, IN REMARKS: 1995, 1996, 1997, 1998

**SPECIAL INSTRUCTIONS FOR DATA INPUT: _____

STATUS

**CLAIMS PARTIALLY VOID: Fee _____ Withdrawn _____ Other _____

**CLAIMS VOID: Fee _____ Withdrawn _____ Other _____

**COMMENTS _____

~~ADJUDICATED TO PUBLIC ADJUDICATED~~

LOCATION NOTICE FOR PLACER MINING CLAIM

Amendment BLM Serial # 333094

NOTICE IS HEREBY GIVEN that the BENCH # I

_____ placer mining claim has been located by

ROBERT L MCGAVIN whose current mailing

address is 2705 AVENIDA GRANDE

BULLHEAD CITY AZ 86442

RECEIVED
BLM AZ STATE OFFICE
PHOENIX, ARIZONA
2016 APR - 1 P 3: 20

BLM
Date
Stamp

The general course of this claim is _____ and it is situated in LA PAZ

County, Arizona. This claim is 1.60' feet in length and 1320' feet in width.

20 Total Claim Acreage. This claim runs from the location monument on which this location notice is

posted at the SW corner of the claim approximately 166 feet in a N direction to the

NW end line and 1320' feet in a south direction to the WEST end line. This claim is

marked by four monuments, one at each corner of the claim.

The location monument on which this notice is posted is situated within Section 16, Township

5 N, Range 14 W, Gila Salt River Base and Meridian, Arizona. This claim encompasses

portions of the following legal subdivision(s) if located by legal subdivision or the following quarter section(s),

section(s), Township(s) and Range(s) SOUTH HALF OF SW OF SW

_____, Gila Salt River Base and Meridian, Arizona.

The locality of this claim with reference to some natural object or permanent monument and additional information

(if any) concerning its locality are as follows: _____

SOUTH HALF OF SW OF SW

_____ The above information is shown on the attached map.

DATED AND POSTED on the ground this 20 day of MARCH, 2016.

LOCATOR(s) AGENT

Print Name(s) ROBERT L MCGAVIN

Signature(s) [Handwritten Signature]

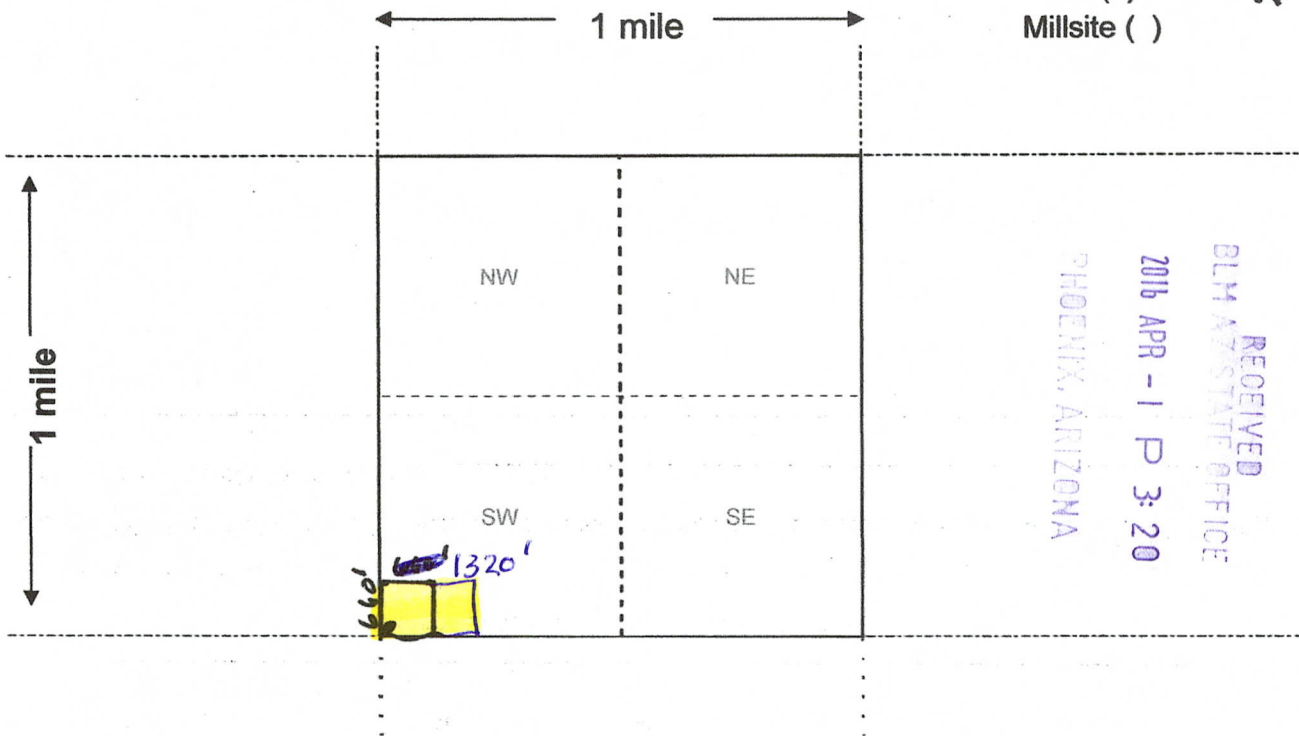
Form MCF102
Revised July 2014

This form is available from the Arizona Geological Survey and may be reproduced.

ENTERED
APR 1 2016
BY: RE

MINING CLAIM MAP

Lode () Placer (X)
Millsite ()



Scale: 1" = 2000 feet



1. The above map depicts the BENCH I mining claim, which is located in Section (s) 16, Township 5 N, Range 14 W, Gila and Salt River Base and Meridian, LA PAZ County, Arizona. Total claim acreage is 20 ACRES
2. The type of corner and location monuments used are as follows: 2" x 2" x 4' PLASTIC POSTS
3. The bearings and distances in degrees and feet between claim corners and to a public land survey monument are as depicted on the map.
4. If the claim is a placer or millsite claim with exterior limits conforming to legal subdivisions of the public survey, provide a legal description of the claim SOUTH HALF OF SW OF SW

Form MCF100a
Revised July 2014

This form is available from the Arizona Geology Survey and may be reproduced.

MAIL TO:
ROBERTA DRIER
Box 2801
QUARTZSITE, AZ 85346



FILED IN OFFICIAL RECORDS OF
LA PAZ COUNTY, ARIZONA
Rec No 95-0503
Fee \$ 10.00
Date/Time 31 JAN 1995 03:00PM
Filing Req Of ROBERTA DRIER
Patricia L. Wall, County Recorder 10F2

LOCATION NOTICE FOR MINING CLAIM

MN-1a © Law Forms 3-80



Claim (Name and Number, if used) <u>Bench # 1</u>	LOCATOR OR OWNER (Name, Address and Zip Code) <u>Roberta J. Drier</u> <u>Betty G. Warrington</u> <u>P.O. Box 2801-Quartzsite, Az</u> <u>85346</u>
Type of Claim <input checked="" type="checkbox"/> Placer <input type="checkbox"/> Lode <input type="checkbox"/> Millsite <input type="checkbox"/> Tunnelsite	
Date of Location of Claim	

Type of Notice
 Amendment to Original Notice Relocation Notice
 If an Amendment or Relocation, Claim was named Bench #1 in the prior notice
 recorded at Docket 94, Page 06197 Vicksburg Mining District, La Paz County, Arizona.

General Course of Claim is from the _____ to the _____

Layout of Claim
 Claim is 1320' feet long and 1320' feet wide.
 Distance from location monument to each end of the Claim is 1320' feet in a North direction and
1320' feet in a South direction.

Locality of Notice of Claim and Monument with reference to some natural object or permanent monument

Effective Date of Notice <u>Nov. 30, 1994 - New Notice</u> <u>1-20-95</u>	Signature of Locator <u>Roberta J. Drier</u>
---	---

INSTRUCTIONS Within 90 days of location of claim:
 1. Complete above portion of form and post on location monument, and
 2. Complete two additional copies of entire form, including map on backside, record one with County Recorder and file other with proper BLM office.

Types of Monuments
 Location Monument is made of 2x2x4' Posts
 Corner and End Monuments are made of: 2x2x4' Posts

Description of Claim
 To observe the perimeter of the Claim begin at the S.W. (Sec. 16, T5N, R14W) corner and travel
 in a North direction 1320' feet to the NW corner monument, thence
 in a East direction 1320' feet to the NE corner monument, thence
 in a South direction 1320' feet to the S.E corner monument, thence
 in a West direction 1320' feet to the S.W corner monument, thence

Point of Beginning.

RECEIVED
BLM QUARTZSITE
FEB 23 1995
9:00 A.M.
PHOENIX, ARIZONA

A
MC
333094

Location of Claim

The Claim lies in the S.W. Corner of quarter of section 16

Township 5N, Range 14W, G & SR B&M

Mining District or Cadastral Subdivision, Vicksburg, La Paz County, Arizona.

The SW corner of the claim lies 0 feet in a _____ direction


from the public or established survey monument or permanent natural object described as: SW corner 1320'
in a N Dir. To N.W. corner, 1320' in an East Dir. To N.E. corner-
1320' in S Dir. To S.E. corner - 1320' in west direction To
Point of beginning.

MAP, PLAT, OR SKETCH OF MINING CLAIM

MN-1b © Law Forms 3-80




Claim Monument lies in Section 16 Range 14W Township 5N G & SR B & M




SCALE (Choose One)

1 : 24000 (1 inch = 2000 feet)

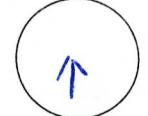


1 : 12000 (1 inch = 1000 feet)



Other (1 inch = not more than 2000 feet)

NORTH ARROW (Show Direction)



Grid Magnetic

GEOGRAPHIC STATE: ARIZONA MERIDIAN: 14 TOWNSHIP: 5-0N RANGE: 14-0W

SEC	SUBDIVISION	MTR X-REFERENCE		NUMBER/TYPE/DISPOSITION/ACRES	PROPRIETOR/INTEREST/RELATIONSHIP
12	LOT 1			CASE: AZA 003956 TYPE: 240006 R&PP CLASS DISP: AUTHORIZED 03/25/70 ACRS: 00032.560	LA PAZ CNTY BD SUPV 100.00000% LESSEE
12	LOT 1			CASE: AZA 00395601 TYPE: 291200 R AND PP LEASE DISP: AUTHORIZED 04/06/95 ACRS: 00032.560	LA PAZ CNTY BD SUPV 100.00000% LESSEE
25	SWSW	14	3-0N 21-0W	CASE: AZA 008829	SOUTHWESTERN TEL CO 100.00000% HOLDER/BILLEE
30	NESW	14	3-0N 22-0W	TYPE: 286702 ROW-TELEPHONE-TELEG	
30	LOT 3,4	14	4-0N 14-0W	DISP: PENDING 07/31/92	
31	LOT 1,2	14	4-0N 16-0W	ACRS: 00045.140	
35	SENE, N2SE, SWSE, SESW	14	4-0N 17-0W		
36	W2NW	14	4-0N 18-0W		
		14	4-0N 19-0W		
		14	4-0N 20-0W		
		14	4-0N 21-0W		
		14	5-0N 15-0W		
28	SWSWNW NORTH OF DYKE			CASE: AZA 009421	AZ SHWY 100.00000% PERMITTEE
28	SWNWNW, NWSWNW			TYPE: 362113 FREE USE-ALL-GOVT	
29	SESENE, N2NWNESF			DISP: AUTHORIZED 05/15/87	
29	N2SEENENWSE NORTH OF DYKE			ACRS: 00065.260	
29	SEENENWSE, W2NWNESF				
29	BETWEEN DYKE & RAILROAD				
29	SEN2 (ROAD)				
29	EZNESENE, SWNESENE				
29	S2SWSFNE, S2SESWNE				
29	N2NENWSE				
30	SESENE (ROAD)				
1	LOT 1,5,6,7	14	3-0N 4-0W	CASE: AZA 013875	BR AZ PROJECT OFF 100.00000% HOLDER
12	LOT 1,2,3,4	14	3-0N 5-0W	TYPE: 285003 ROW-POWER TRANS, FLP	
13	LOT 1,2,3,4	14	3-0N 13-0W	DISP: AUTHORIZED 02/20/81	
24	LOT 1,2,3,4	14	3-0N 14-0W	ACRS: 00524.080	
25	SWNE, SESW, W2SE	14	4-0N 4-0W		
25	LOT 1,2	14	4-0N 14-0W		
36	E2NW, N2SW, SWSW	14	6-0N 13-0W		
		14	6-0N 14-0W		
		14	7-0N 12-0W		
		14	7-0N 13-0W		
		14	7-0N 14-0W		
		14	7-0N 15-0W		
		14	7-0N 16-0W		

 GEOGRAPHIC STATE: ARIZONA MERIDIAN: 14 TOWNSHIP: 5-ON RANGE: 14-OW

SFC	SUBDIVISION	MTR X-REFERENCE		NUMBER/TYPE/DISPOSITION/ACRES	PROPRIETOR/INTEREST/RELATIONSHIP
30	W2W2 OF LOTS 3 & 4	14	5-ON 15-OW	CASE: AZA 016012	AZ PUBLIC SERVICE CO 100.00000% HOLDER/BILLEE
31	W2W2 OF LOTS 1-4			TYPE: 285003 ROW-POWER TRANS,FLP DISP: AUTHORIZED 03/26/82 ACRS: 00002.800	
24	LOT 4	14	4-ON 14-OW	CASE: A7A 016483	SOUTHWESTERN TEL CO 100.00000% HOLDER/BILLEE
25	NWNE, W2	14	4-ON 16-OW	TYPE: 286203 ROW-TEL & TELEG, FL	
35	SENE, SESW, SE	14	4-ON 17-OW	DISP: AUTHORIZED 05/20/81	
36	NW	14	4-ON 18-OW	ACRS: 00050.330	
		14	4-ON 19-OW		
		14	5-ON 13-OW		
20	NWSW, NENENW, S2NENW			CASE: A7A 018980	LA PAZ CO PUB WORKS 100.00000% PERMITTEE
20	NESWNW, S2SWNW, NESENW			TYPE: 362113 FREE USE-ALL-GOVT	
20	W2SENW			DISP: AUTHORIZED 12/13/83 ACRS: 00130.000	
35	SE	14	1-ON 7-OE	CASE: A7A 019369	AT&T CONTRACT MGT 100.00000% HOLDER/BILLEE
36	NW	14	1-ON 8-OE	TYPE: 286203 ROW-TEL & TELEG, FL	
		14	2-ON 6-OE	DISP: AUTHORIZED 09/25/85	
		14	2-ON 7-OE	ACRS: 00028.666	
		14	8-OS 12-OE		
30	LOT 4	14	1-ON 7-OE	CASE: AZA 022075	BR AZ PROJECT OFF 100.00000% HOLDER
31	E2W2	14	1-ON 9-OW	TYPE: 287007 ROW-WATER FACILITY	
31	LOT 1,2,3	14	1-ON 10-OW	DISP: PENDING 06/10/92	
		14	1-OS 10-OW	ACRS: 00001.000	
		14	2-ON 6-OE		
		14	2-ON 6-OW		
		14	2-ON 7-OE		
		14	2-ON 7-OW		
		14	2-ON 8-OW		
		14	2-ON 9-OW		
		14	2-ON 10-OW		
		14	2-OS 8-OE		
		14	3-ON 5-OW		
		14	3-ON 6-OW		
		14	3-ON 7-OW		
		14	3-ON 8-OW		
		14	3-ON 9-OW		
		14	3-ON 10-OW		
		14	3-ON 12-OW		
		14	3-ON 13-OW		
		14	3-ON 14-OW		
		14	4-ON 3-OW		
		14	4-ON 4-OE		
		14	4-ON 4-OW		
		14	4-ON 14-OW		
		14	4-OS 9-OE		

GEOGRAPHIC STATE: ARIZONA MERIDIAN: 14 TOWNSHIP: 5-ON RANGE: 14-OW

SEC	SUBDIVISION	NTR	X-REFERENCE	NUMBER/TYPE/DISPOSITION/ACRES	PROPRIETOR/INTEREST/RELATIONSHIP
		14	4-OS	10-OE	
		14	5-ON	1-OE	
		14	5-ON	1-OW	
		14	5-ON	15-OW	
		14	5-OS	10-OE	
		14	6-ON	15-OW	
		14	7-ON	15-OW	
		14	7-ON	16-OW	
		14	7-OS	4-OE	
		14	8-ON	16-OW	
		14	8-ON	17-OW	
		14	9-ON	17-OW	
		14	10-ON	17-OW	
		14	10-OS	11-OE	
		14	12-OS	11-OE	
		14	13-OS	11-OE	
		14	14-OS	12-OE	
		14	15-OS	12-OE	
32	ALL	14	1-ON	14-OW	CASE: A7A 022098PT BLN PHOENIX DO 100.00000% ADMIN MGT ENT
36	WZE2, WZ	14	1-OS	7-OW	TYPE: 221006 EX-STATE SEC 206, F
36	LOT 1-4	14	1-OS	8-OW	DISP: AUTHORIZED 05/12/87
		14	1-OS	9-OW	ACRS: 33995.040
		14	1-OS	10-OW	
		14	2-ON	10-OW	
		14	2-ON	14-OW	
		14	3-ON	7-OW	
		14	3-ON	9-OW	
		14	3-ON	12-OW	
		14	4-ON	7-OW	
		14	4-ON	8-OW	
		14	4-ON	11-OW	
		14	4-ON	12-OW	
		14	4-ON	14-OW	
		14	5-ON	12-OW	
		14	5-ON	13-OW	
		14	6-ON	9-OW	
		14	6-ON	13-OW	
		14	6-ON	15-OW	
		14	6-ON	16-OW	
		14	7-ON	11-OW	
		14	7-ON	14-OW	
		14	7-ON	17-OW	
		14	9-ON	10-OW	
		14	10-ON	10-OW	
		14	11-ON	13-OW	
		14	11-ON	14-OW	
		14	12-ON	14-OW	
		14	13-ON	18-OW	
		14	28-ON	16-OW	

GEOGRAPHIC STATE: ARIZONA MERIDIAN: 14 TOWNSHIP: 5-0N RANGE: 14-0W

SEC	SUBDIVISION	NTR X-REFERENCE	NUMBER/TYPE/DISPOSITION/ACRES	PROPRIETOR/INTEREST/RELATIONSHIP
		14 28-0N 17-0W		
14 15 22	PORTION OF PORTION OF PORTION OF		CASE: AZA 024134 TYPE: 380913 SURFACE MGT-NOTICE DISP: CLOSED 08/03/94 ACRS: 00001.000	RIGGS ENTERPRISE 100.00000% OPERATOR
15	PORTION OF		CASE: AZA 024146 TYPE: 380913 SURFACE MGT-NOTICE DISP: CLOSED 08/03/94 ACRS: 00001.000	RIGGS ENTERPRISE 100.00000% OPERATOR
9	PORTION OF		CASE: AZA 024585 TYPE: 380913 SURFACE MGT-NOTICE DISP: AUTHORIZED 04/12/88 ACRS: 00001.000	BAKER WILLIAM 100.00000% OPERATOR
17 18	ALL ALL	14 5-0N 15-0W	CASE: AZA 024646 TYPE: 380913 SURFACE MGT-NOTICE DISP: CLOSED 08/03/94 ACRS: 00001.000	LITTLE BEAR RES 90.00000% OPERATOR RADVAK STEVE 5.00000% OPERATOR WAGNER ROBERT D 5.00000% OPERATOR
9 16	PART PART		CASE: AZA 025068 TYPE: 380913 SURFACE MGT-NOTICE DISP: CLOSED 06/24/94 ACRS: 00001.000	LATHROP KENNETH 0.00000% OPERATOR LATHROP KENNETH 100.00000% CLAIMANT
9	SW		CASE: AZA 025951 TYPE: 380913 SURFACE MGT-NOTICE DISP: CLOSED 08/08/94 ACRS: 00005.000	BAKER WILLIAM 50.00000% CLAIMANT RUSSELL CARL 50.00000% CLAIMANT
21	SWNW		CASE: AZA 025952 TYPE: 380913 SURFACE MGT-NOTICE DISP: CLOSED 08/10/94 ACRS: 00005.000	BAKER WILLIAM 50.00000% CLAIMANT RUSSELL CARL 50.00000% CLAIMANT
25 26	SW NWNSE		CASE: AZA 026914 TYPE: 380913 SURFACE MGT-NOTICE DISP: AUTHORIZED 05/30/85 ACRS: 00001.000	CJ INT VENTURES INC 0.00000% OPERATOR CJ INT VENTURES INC 100.00000% CLAIMANT
8 9	PART PART		CASE: AZA 026935 TYPE: 380913 SURFACE MGT-NOTICE DISP: CLOSED 04/10/90 ACRS: 00001.000	VANDERWALL WILLIAM C 0.00000% OPERATOR VANDERWALL WILLIAM C 100.00000% CLAIMANT

 GEOGRAPHIC STATE: ARIZONA MERIDIAN: 14 TOWNSHIP: 5-0N RANGE: 14-0W

SFC	SUBDIVISION	NTR X-REFERENCE		NUMBER/TYPERDISPOSITION/ACRES	PROPRIETOR/INTEREST/RELATIONSHIP
7	PART	14	6-0N 14-0W	CASE: AZA 026939 TYPE: 380913 SURFACE MGT-NOTICE DISP: CLOSED 04/10/90 ACRS: 00001.000	WILLMORE CHARLES E 0.00000% OPERATOR WILLMORE CHARLES E 100.00000% CLAIMANT
7	PART			CASE: AZA 026940 TYPE: 380913 SURFACE MGT-NOTICE DISP: CLOSED 11/09/90 ACRS: 00001.000	WILLMORE CHARLES E 0.00000% OPERATOR WILLMORE CHARLES E 100.00000% CLAIMANT
8	PART				
5	PART			CASE: AZA 026968 TYPE: 380913 SURFACE MGT-NOTICE DISP: AUTHORIZED 11/30/82 ACRS: 00001.000	WILLMORE CHARLES E 0.00000% OPERATOR WILLMORE CHARLES E 100.00000% CLAIMANT
6	PART				
26	N2SE			CASE: AZA 026976 TYPE: 380913 SURFACE MGT-NOTICE DISP: CLOSED 07/16/90 ACRS: 00001.000	CJ INT VENTURES INC 0.00000% OPERATOR WAX WILBERT N 100.00000% CLAIMANT
7	PART			CASE: AZA 026978 TYPE: 380913 SURFACE MGT-NOTICE DISP: CLOSED 06/08/89 ACRS: 00001.000	WILLMORE CHARLES E 0.00000% OPERATOR WILLMORE CHARLES E 100.00000% CLAIMANT
8	PART				
16	SE			CASE: AZA 026979 TYPE: 380913 SURFACE MGT-NOTICE DISP: AUTHORIZED 02/07/84 ACRS: 00001.000	WILLMORE CHARLES E 0.00000% OPERATOR WILLMORE CHARLES E 100.00000% CLAIMANT
17	PART	14	3-0N 20-0W	CASE: AZA 026982 TYPE: 380913 SURFACE MGT-NOTICE DISP: CLOSED 04/10/90 ACRS: 00001.000	CHEESEMAN EXPL CO 0.00000% OPERATOR CHEESEMAN EXPL CO 100.00000% CLAIMANT
20	PART	14	4-0N 16-0W		
		14	5-0N 6-0W		
		14	5-0N 10-0W		
		14	5-0N 12-0W		
		14	13-0N 3-0W		
		14	14-0N 3-0W		
7	PART	14	5-0N 15-0W	CASE: AZA 026987 TYPE: 380913 SURFACE MGT-NOTICE DISP: CLOSED 06/06/89 ACRS: 00001.000	WEACO EXPLORATION 0.00000% OPERATOR WEACO EXPLORATION 100.00000% CLAIMANT
18	PART				
20	N1SW			CASE: AZA 028078 TYPE: 362113 FREE USE-ALL-GOVT DISP: AUTHORIZED 12/02/93 ACRS: 00130.000	LA PAZ CO PUB WORKS 100.00000% PERMITTEE
20	E2NENW, SWNENW, E2SWNW				
20	SWSWNW, N2SENW, SWSENW				

GEOGRAPHIC STATE: ARIZONA MERIDIAN: 14 TOWNSHIP: 5-ON RANGE: 14-OW

SFC	SURDIVISION	NTR X-REFERENCE			NUMBER/TYPE/DISPOSITION/ACRES	PROPRIETOR/INTEREST/RELATIONSHIP
7	E2				CASF: A7A 028211	BIRCH MARION 100.00000% OPERATOR
8	NW				TYPE: 380913 SURFACE MGT-NOTICE	
					DISP: CLOSED 11/08/94	
					ACRS: 00002.000	
009	SW				CASE: A7A 028619	BAKER WILLIAM 50.00000% CLAIMANT
					TYPE: 380913 SURFACE MGT-NOTICE	CARMAN WILLIAM H 0.00000% OPERATOR
					DISP: CLOSED 06/02/94	RUSSELL CARL 50.00000% CLAIMANT
					ACRS: 00000.100	
30	E2NW, SWNE	14	1-ON	3-OW	CASE: AZAR 0003774	AZ INTERST STREAM 100.00000% HOLDER
32	NENW, W2NE, SENE, NESE	14	2-ON	3-OW	TYPE: 287100 ROW-IRRIGATION FAC	
33	W2SW, SESW	14	2-ON	7-OW	DISP: CLOSED 07/15/85	
		14	2-ON	8-OW	ACRS: 00139.700	
		14	3-ON	4-OW		
		14	3-ON	5-OW		
		14	3-ON	6-OW		
		14	3-ON	7-OW		
		14	3-ON	8-OW		
		14	3-ON	9-OW		
		14	3-ON	10-OW		
		14	3-ON	11-OW		
		14	3-ON	12-OW		
		14	3-ON	13-OW		
		14	3-ON	14-OW		
		14	4-ON	14-OW		
		14	5-ON	15-OW		
		14	6-ON	15-OW		
		14	7-ON	15-OW		
		14	7-ON	16-OW		
		14	8-ON	16-OW		
		14	9-ON	16-OW		
		14	9-ON	17-OW		
		14	10-ON	17-OW		
		14	11-ON	17-OW		
		14	11-ON	18-OW		
25	S2SWSW				CASE: AZAR 0008104	AZ PUBLIC SERVICE CO 100.00000% HOLDER
36	N2NWNW				TYPE: 282102 MATERIAL SITES (SEC	
					DISP: CLOSED 01/30/92	
					ACRS: 00008.000	
24	SWSF				CASF: AZAR 0008902	AZ SHWY 100.00000% PERMITTEE
24	LOT 4				TYPE: 282105 FED AID HIGHWAY (SE	
					DISP: AUTHORIZED 07/19/55	
					ACRS: 00008.720	

 GEOGRAPHIC STATE: ARIZONA MERIDIAN: 14 TOWNSHIP: 5-ON RANGE: 14-OW

SEC	SUBDIVISION	MTR X-REFERENCE			NUMBER/TYPE/DISPOSITION/ACRES	PROPRIETOR/INTEREST/RELATIONSHIP
35	S6SW, S2SE, NESE, SENE				CASE: AZAR 0008904 TYPE: 282105 FED AID HIGHWAY (SE) DISP: AUTHORIZED 07/19/55 ACRS: 00018.370	AZ SHWY 100.00000% PERMITTEE
36	W2NW				CASE: AZAR 0008905 TYPE: 282105 FED AID HIGHWAY (SE) DISP: AUTHORIZED 07/19/55 ACRS: 00005.970	AZ SHWY 100.00000% PERMITTEE
25	NWNE, EZNW, EZSW, SWSW				CASE: AZAR 0008907 TYPE: 282105 FED AID HIGHWAY (SE) DISP: AUTHORIZED 07/19/55 ACRS: 00013.770	AZ SHWY 100.00000% PERMITTEE
24	LOT 4	14	5-ON	13-OW	CASE: AZAR 0015120 TYPE: 285002 ROW-POWER TRANS LIN DISP: AUTHORIZED 07/09/57 ACRS: 00005.270	AZ PUBLIC SERVICE CO 100.00000% HOLDER
32	W2W2	14	4-ON	14-OW	CASE: AZAR 0015264 TYPE: 285002 ROW-POWER TRANS LIN DISP: AUTHORIZED 11/22/57 ACRS: 00002.467	AZ PUBLIC SERVICE CO 100.00000% HOLDER/BILLEE
30	E2SW				CASE: AZPHX 0000251 TYPE: 284200 RR & STATIONS OUTSI DISP: AUTHORIZED 01/13/09 ACRS: 00005.510	AZ & CA RR CO 100.00000% HOLDER
30	LOT 1,2					
24	SE, SESESW	14	5-ON	15-OW	CASE: AZPHX 0078172 TYPE: 284200 RR & STATIONS OUTSI DISP: AUTHORIZED 12/03/37 ACRS: 01611.310	AT & SF RR CO 100.00000% HOLDER
25	W2	14	6-ON	10-OW		
26	SESE	14	6-ON	11-OW		
27	SE, NESW, S2S2NW	14	6-ON	13-OW		
28	S2S2NE, NWNWSE, N2N2SW	14	6-ON	15-OW		
29	N2S2	14	6-ON	16-OW		
30	N2SE, NENESW, S2NW	14	7-ON	7-OW		
34	NENE	14	7-ON	8-OW		
35	W2SE, NWNWNE, EZSW, NW	14	7-ON	9-OW		
		14	7-ON	10-OW		
		14	8-ON	5-OW		
		14	8-ON	6-OW		
		14	8-ON	7-OW		
29	SWSF	14	5-ON	15-OW	CASE: AZPHX 0079054 TYPE: 282105 FED AID HIGHWAY (SE) DISP: AUTHORIZED 07/20/83 ACRS: 00475.210	AZ SHWY 100.00000% HOLDER
30	SW, SENW	14	6-ON	16-OW		
33	S2, S2NE, NW	14	7-ON	16-OW		
34	S2	14	7-ON	17-OW		

GEOGRAPHIC STATE: ARIZONA MERIDIAN: 14 TOWNSHIP: 5-0N RANGE: 14-0W

SEC	SUBDIVISION	MTR X-REFERENCE		NUMBER/TYPER/DISPOSITION/ACRES	PROPRIETOR/INTEREST/RELATIONSHIP
25	W2NE, SENW, E2SW	14	3-0N 11-0W	CASE: AZPHX 0083392	AT&T CONTRACT MGT 100.00000% HOLDER/BILLEE
25	LOT 1	14	3-0N 21-0W	TYPE: 286203 ROW-TEL & TELEG, FL	
35	SE	14	3-0N 22-0W	DISP: AUTHORIZED 03/12/85	
36	NWSW, NW	14	4-0N 12-0W	ACRS: 00193.570	
		14	4-0N 14-0W		
		14	4-0N 16-0W		
		14	4-0N 17-0W		
		14	4-0N 18-0W		
		14	4-0N 19-0W		
		14	4-0N 20-0W		
		14	4-0N 21-0W		
		14	5-0N 12-0W		
		14	5-0N 13-0W		
24	S2	14	5-0N 13-0W	CASE: AZPHX 0086650	AZ & CA RR CO 100.00000% HOLDER
25	W2	14	5-0N 15-0W	TYPE: 284200 RR & STATIONS OUTSI	
26	PROT SE	14	6-0N 10-0W	DISP: AUTHORIZED 05/08/05	
27	PROT SE, NESW, S2NW	14	6-0N 11-0W	ACRS: 01908.670	
28	S2N2, N2SW	14	6-0N 12-0W		
29	N2S2, S2N2	14	6-0N 13-0W		
30	N2SE, N2SW, S2NW	14	7-0N 7-0W		
34	NENE	14	7-0N 8-0W		
35	W2NE, NWSE, NESW, W2NW	14	7-0N 9-0W		
		14	7-0N 10-0W		
		14	8-0N 5-0W		
		14	8-0N 6-0W		
		14	8-0N 7-0W		